



GPS Map Camera



## Jodhpur, Rajasthan, India

Bunlaw No 1, near Gaushala Sports Complex, Ajit Colony,  
Jodhpur, Rajasthan 342006, India

Lat 26.286631°

Long 73.036042°

06/01/22 02:00 PM



GPS Map Camera



## Jodhpur, Rajasthan, India

Bunlaw No 1, near Gaushala Sports Complex, Ajit Colony,  
Jodhpur, Rajasthan 342006, India

Lat 26.286601°

Long 73.03601°

06/01/22 01:58 PM



GPS Map Camera



**Jodhpur, Rajasthan, India**

Bunlaw No 1, near Gaushala Sports Complex, Ajit Colony,  
Jodhpur, Rajasthan 342006, India

Lat 26.286653°

Long 73.036002°

06/01/22 01:57 PM



GPS Map Camera



## Jodhpur, Rajasthan, India

Bunglaw No 1, near Gaushala Sports Complex, Ajit Colony,  
Jodhpur, Rajasthan 342006, India

Lat 26.286607°

Long 73.036062°

06/01/22 01:57 PM



## Jodhpur, Rajasthan, India

Bunglaw No 1, Raikabagh, near Gaushala Sports Complex, Ajit Colony, Jodhpur, Rajasthan 342001, India

Lat 26.285764°

Long 73.035178°

06/01/22 01:56 PM



GPS Map Camera



## Jodhpur, Rajasthan, India

Bunglaw No 1, Raikabagh, near Gaushala Sports Complex, Ajit

Colony, Jodhpur, Rajasthan 342001, India

Lat 26.285764°

Long 73.035178°

06/01/22 01:55 PM



GPS Map Camera



 GPS Map Camera



**Jodhpur, Rajasthan, India**

Gaushala Rd, Ajit Colony, Jodhpur, Rajasthan

342001, India

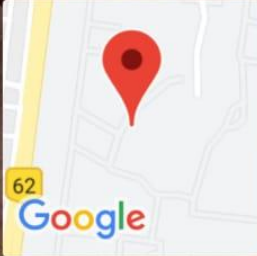
Lat 26.286732°

Long 73.035922°

06/01/22 01:57 PM



GPS Map Camera



Jodhpur, Rajasthan, India

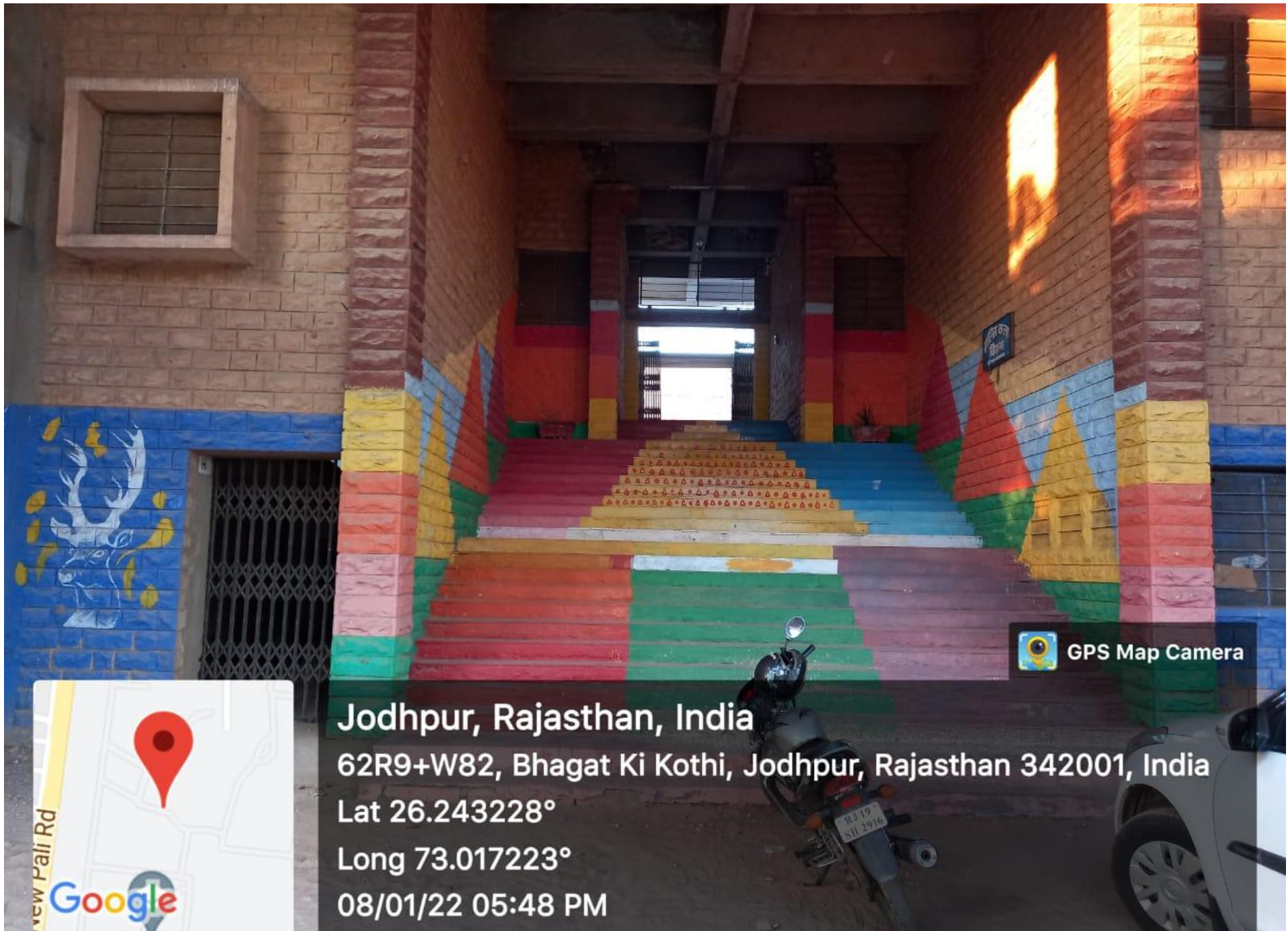
62V8+FMH, Air Force Area, Jodhpur, Rajasthan 342001, India


Lat 26.244002°

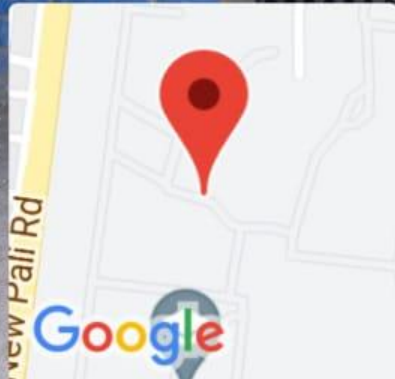
Long 73.017178°

08/01/22 05:53 PM





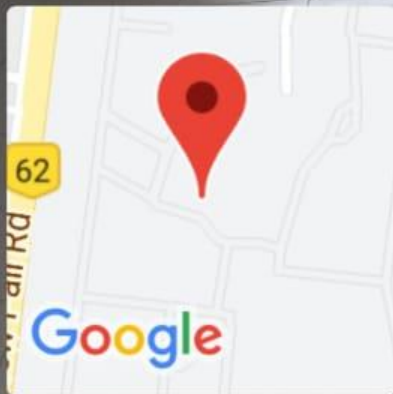
 GPS Map Camera



**Jodhpur, Rajasthan, India**  
62R9+W82, Bhagat Ki Kothi, Jodhpur, Rajasthan 342001, India  
Lat 26.243228°  
Long 73.017223°  
08/01/22 05:48 PM



GPS Map Camera



**Jodhpur, Rajasthan, India**


**62R9+W82, Bhagat Ki Kothi, Jodhpur, Rajasthan 342001, India**

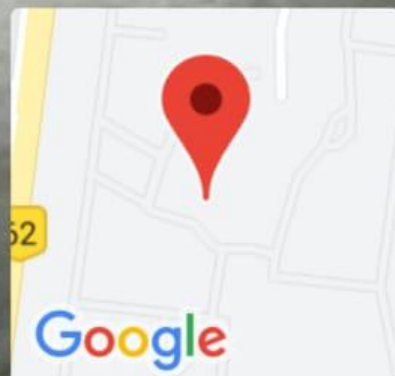
**Lat 26.243363°**

**Long 73.017344°**

**08/01/22 05:45 PM**



 GPS Map Camera



**Jodhpur, Rajasthan, India**

**62R9+W82, Bhagat Ki Kothi, Jodhpur, Rajasthan 342001, India**

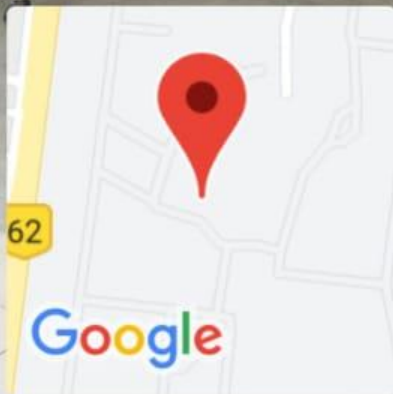
**Lat 26.243395°**

**Long 73.017465°**

**08/01/22 05:44 PM**



GPS Map Camera



**Jodhpur, Rajasthan, India**

**62R9+W82, Bhagat Ki Kothi, Jodhpur, Rajasthan 342001, India**

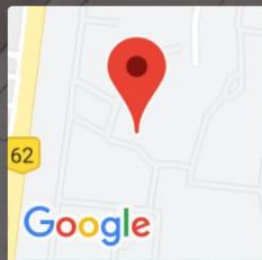
**Lat 26.243381°**

**Long 73.017346°**

**08/01/22 05:43 PM**



GPS Map Camera



## Jodhpur, Rajasthan, India

62R9+W82, Bhagat Ki Kothi, Jodhpur, Rajasthan 342001, India

Lat 26.243384°

Long 73.017301°

08/01/22 05:42 PM

बिना मास्क के  
कार्यालय में प्रवेश  
वर्जित है।

Dr. Renu Sharma  
Head  
Department Of Fine Arts And Pottery



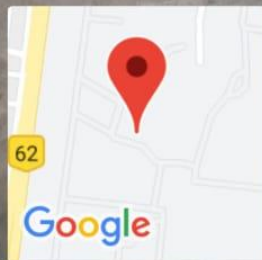
GPS Map Camera



Jodhpur, Rajasthan, India  
62R9+W82, Bhagat Ki Kothi, Jodhpur, Rajasthan 342001, India  
Lat 26.243391°  
Long 73.017152°  
08/01/22 05:36 PM



GPS Map Camera



Jodhpur, Rajasthan, India

62R9+W82, Bhagat Ki Kothi, Jodhpur, Rajasthan 342001, India

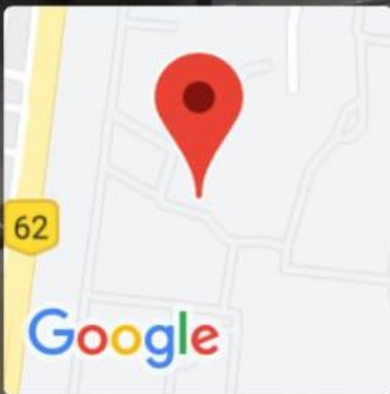
Lat 26.243363°

Long 73.017225°

08/01/22 05:35 PM



GPS Map Camera



Jodhpur, Rajasthan, India

62R9+W82, Bhagat Ki Kothi, Jodhpur, Rajasthan 342001, India

Lat 26.243338°

Long 73.01724°

08/01/22 05:35 PM





GPS Map Camera



**Jodhpur, Rajasthan, India**

Opp, Gaushala Rd, Ajit Colony, Jodhpur,  
Rajasthan 342001, India

Lat 26.285809°

Long 73.035547°

06/01/22 02:04 PM