



Jodhpur, Rajasthan, India

72CM+FXH, Haripua Viyas Colony, Air Force Area, Jodhpur, Rajasthan
342001, India
Lat 26.271153°
Long 73.034235°
21/12/21 11:53 AM

GPS Map Camera



Jodhpur, Rajasthan, India

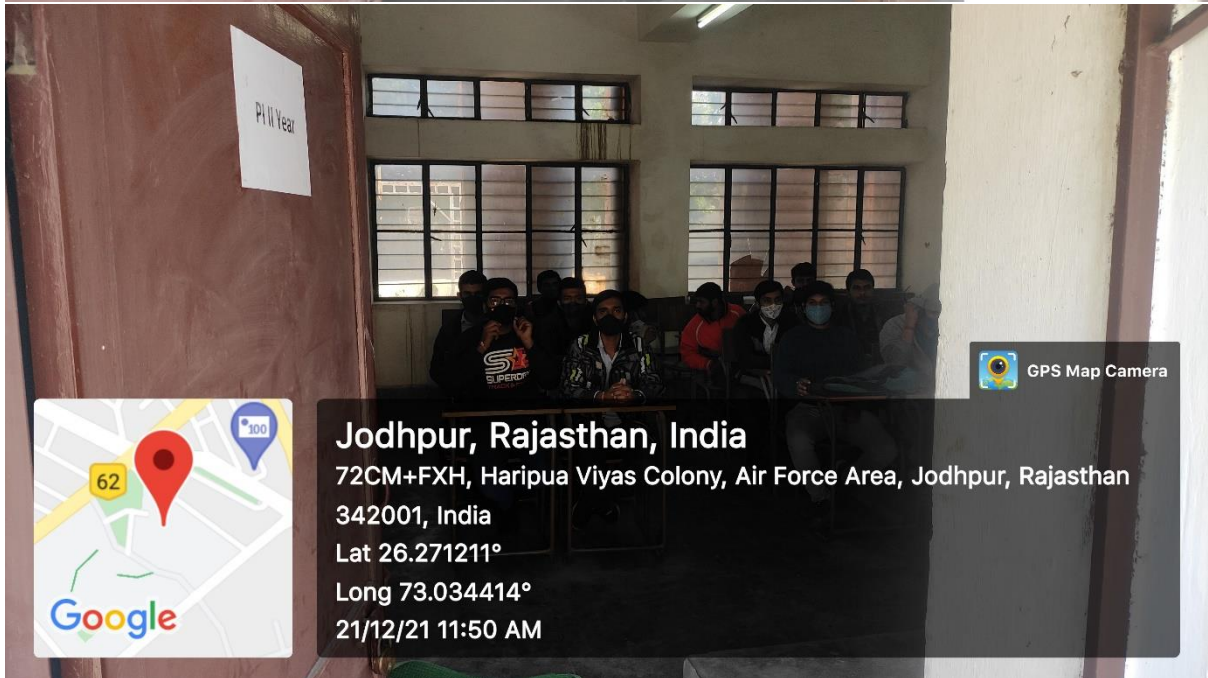
72CM+GVM, Haripua Viyas Colony, Air Force Area, Jodhpur, Rajasthan
342001, India
Lat 26.271409°
Long 73.034357°
21/12/21 11:52 AM

GPS Map Camera



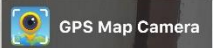
Jodhpur, Rajasthan, India

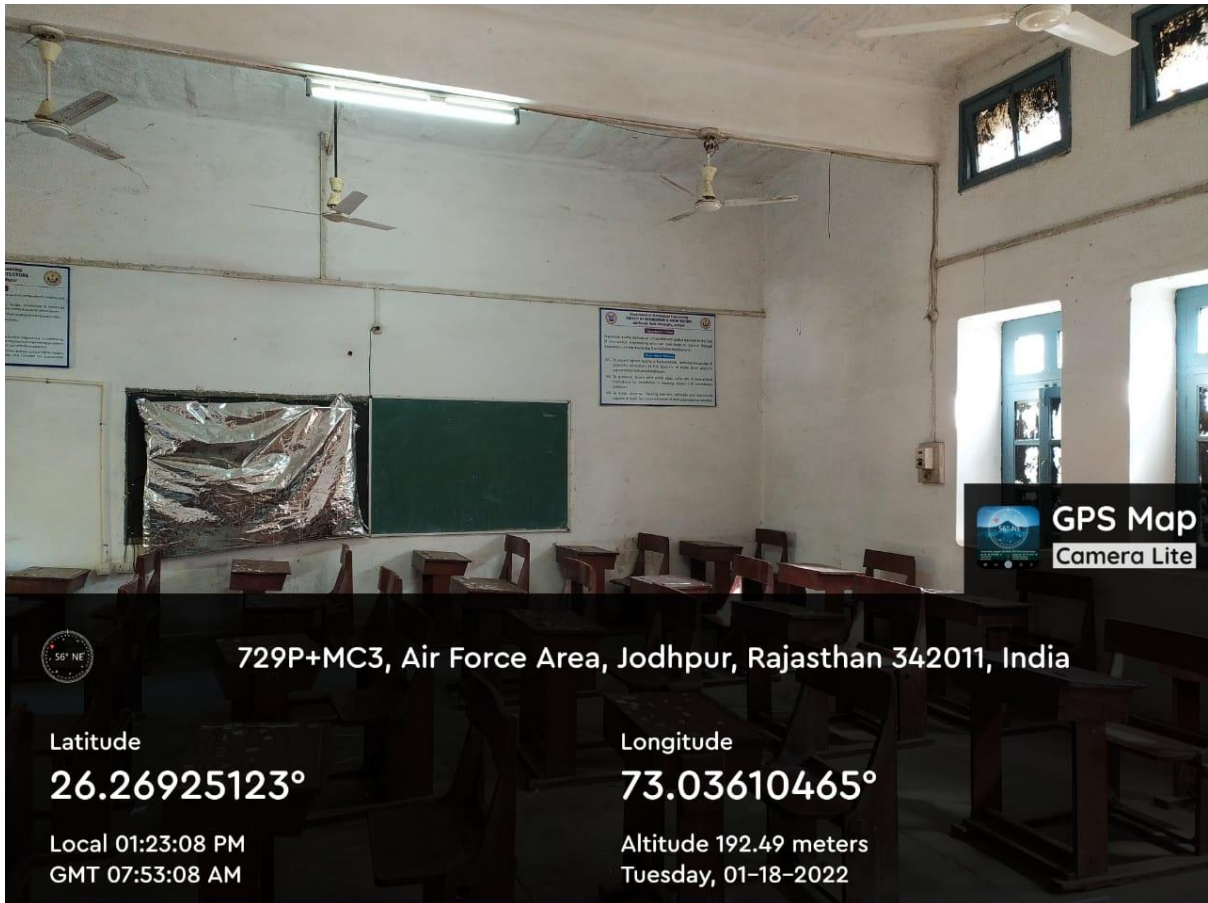
72CM+FXH, Haripua Viyas Colony, Air Force Area, Jodhpur, Rajasthan
342001, India
Lat 26.271292°
Long 73.034365°
21/12/21 11:51 AM



Jodhpur, Rajasthan, India

72CM+FXH, Haripua Viyas Colony, Air Force Area, Jodhpur, Rajasthan
342001, India
Lat 26.271211°
Long 73.034414°
21/12/21 11:50 AM





GPS Map
Camera Lite



729P+MC3, Air Force Area, Jodhpur, Rajasthan 342011, India

Latitude

26.26925123°

Longitude

73.03610465°

Local 01:23:08 PM

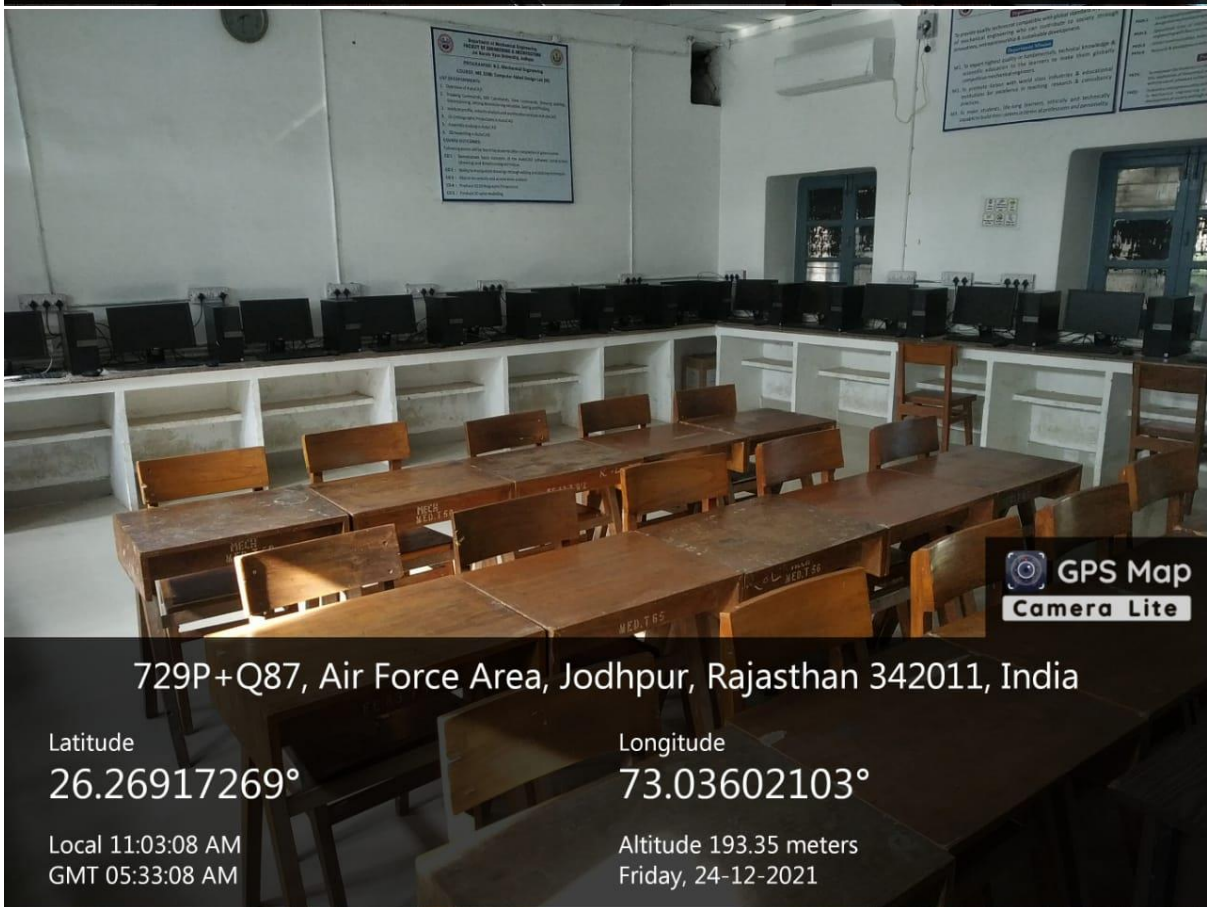
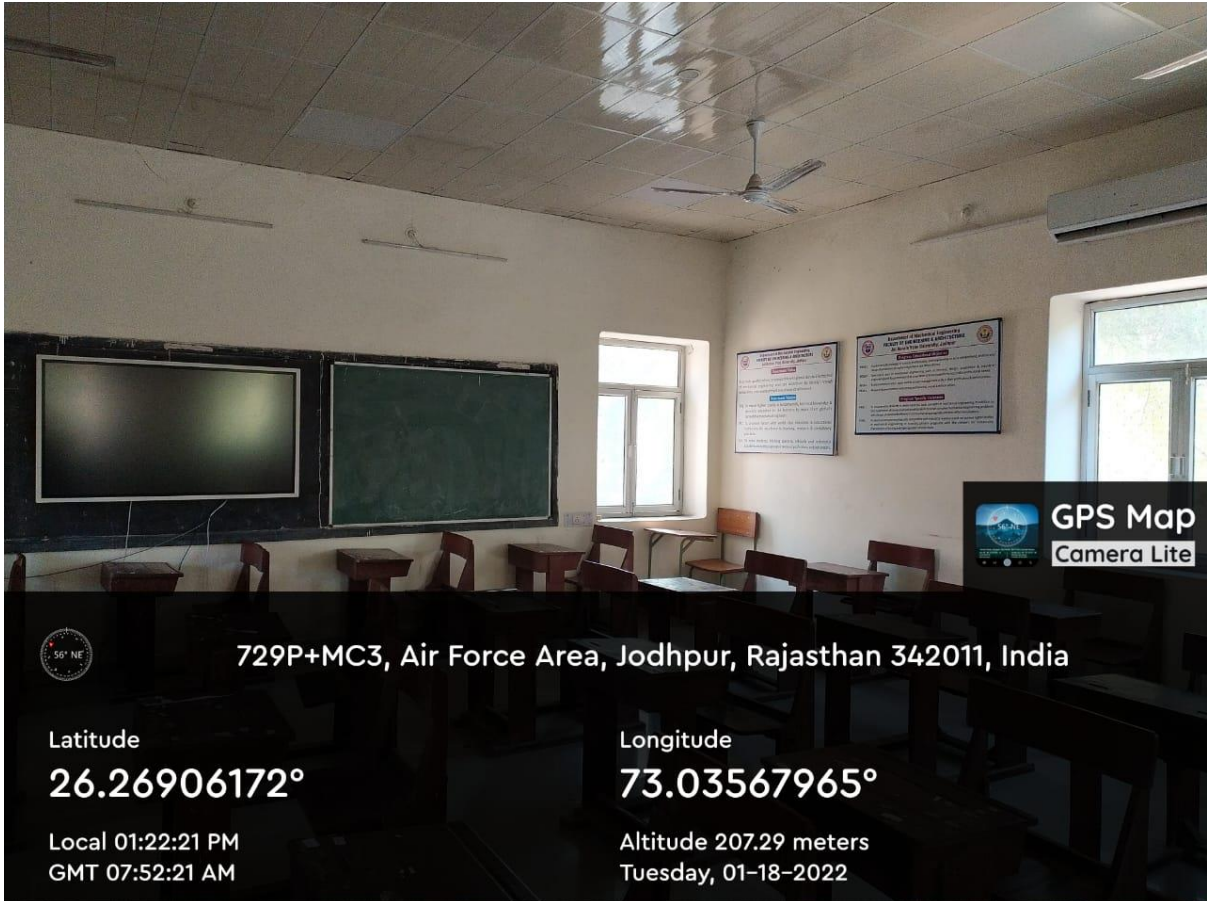
GMT 07:53:08 AM

Altitude 192.49 meters

Tuesday, 01-18-2022



Mech 4.3.1(6).pdf





GPS Map
Camera Lite


Air Force Area, Jodhpur, Rajasthan 342011, India

Latitude
26.26991352°

Longitude
73.03587634°

Local 11:34:28 AM
GMT 06:04:28 AM

Altitude 172.75 meters
Friday, 24-12-2021



GPS Map
Camera Lite

Air Force Area, Jodhpur, Rajasthan 342011, India

Latitude
26.26985521°

Longitude
73.0357981°

Local 10:43:56 AM
GMT 05:13:56 AM

Altitude 176.53 meters
Friday, 24-12-2021



GPS Map Camera



Jodhpur, Rajasthan, India

Electronics Dept., Air Force Area, Jodhpur, Rajasthan

342011, India

Lat 26.267125°

Long 73.037197°

01/10/21 11:34 AM



GPS Map Camera



Jodhpur, Rajasthan, India
Electronics Dept., Air Force Area, Jodhpur, Rajasthan
342011, India
Lat 26.267072°
Long 73.037268°
01/10/21 11:32 AM



Unnamed Road, Ratanada, Jodhpur, Rajasthan 342001, India
Jodhpur
Rajasthan
India

2021-08-27(Fri) 12:04(pm)

32°C

90°F



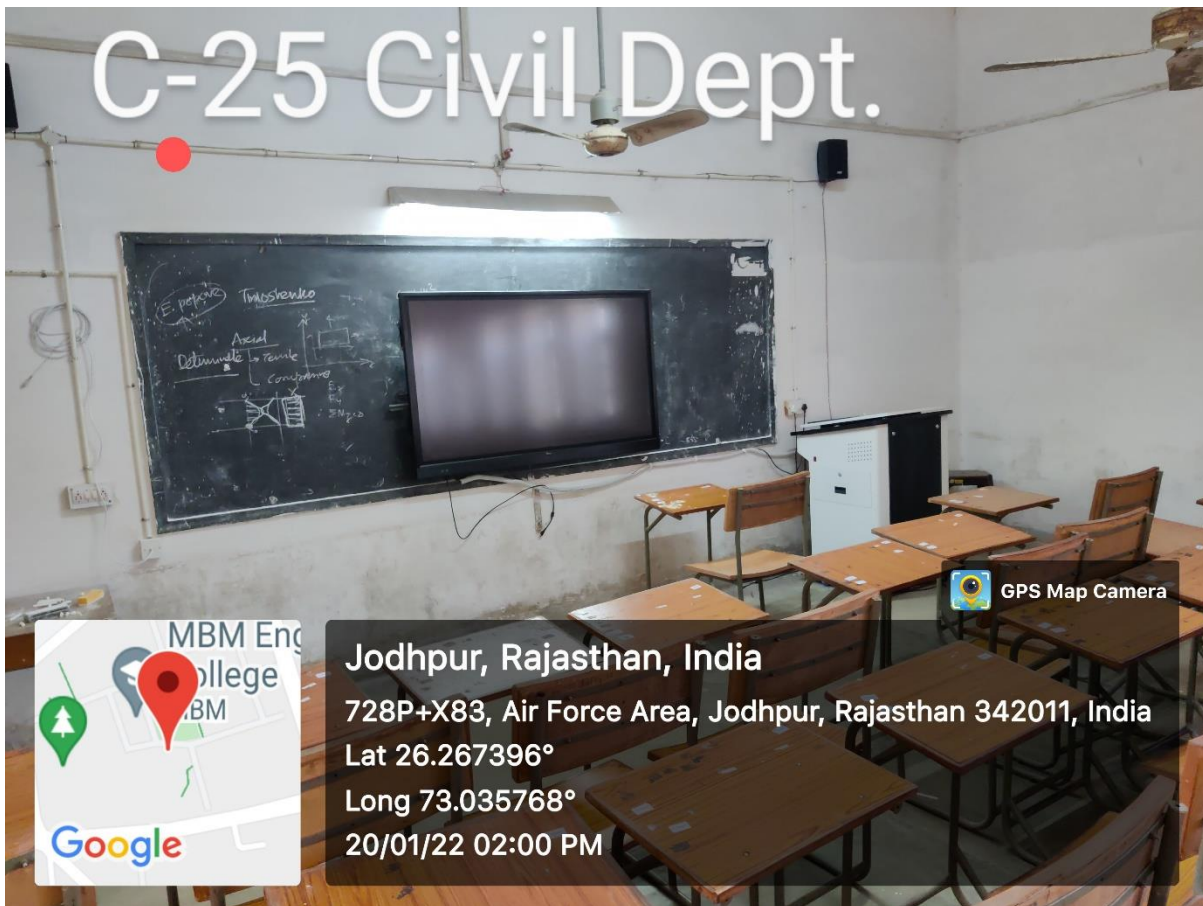
72CM+GVM, Haripua Viyas Colony, Air Force Area, Jodhpur, Rajasthan 342001, India
Jodhpur
Rajasthan
India

2021-09-08(Wed) 10:32(am)

33°C

91°F

C-25 Civil Dept.



GPS Map Camera



Jodhpur, Rajasthan, India

728P+X83, Air Force Area, Jodhpur, Rajasthan 342011, India

Lat 26.267396°


Long 73.035768°

20/01/22 02:00 PM

Projects and PG research Lab Civil Dept.



GPS Map Camera



Jodhpur, Rajasthan, India

728P+X83, Air Force Area, Jodhpur, Rajasthan 342011, India

Lat 26.267437°

Long 73.035788°

20/01/22 02:07 PM



C-26 Civil Department



Jodhpur, Rajasthan, India
MBM Engineering College, Air Force Area, Jodhpur,
Rajasthan 342011, India
Lat 26.267455°
Long 73.035913°
20/01/22 01:58 PM

GPS Map Camera

C-17 Civil Department



GPS Map Camera



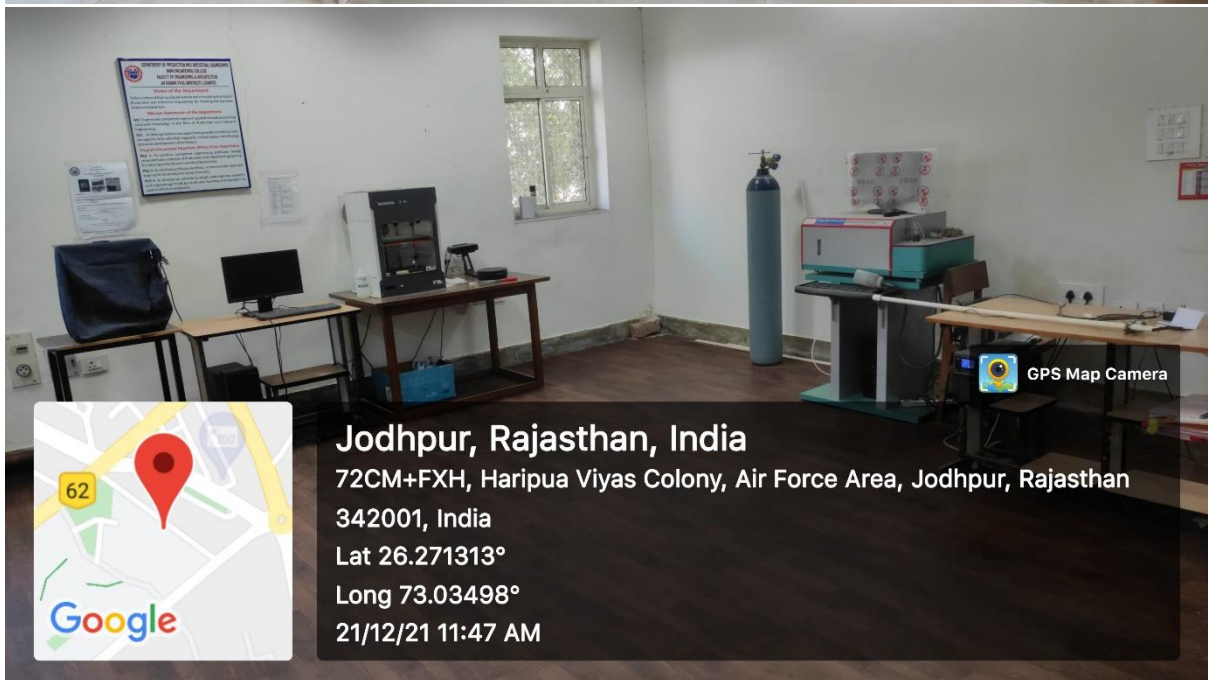
Jodhpur, Rajasthan, India

Residency Rd, Air Force Area, Jodhpur, Rajasthan 342011, India

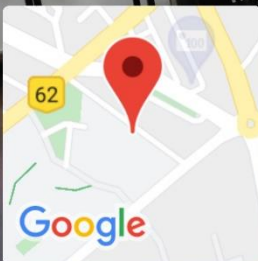
Lat 26.267251°

Long 73.036045°

20/01/22 01:55 PM



GPS Map Camera



Jodhpur, Rajasthan, India

72CM+FXH, Haripua Vyas Colony, Air Force Area, Jodhpur, Rajasthan

342001, India

Lat 26.271313°

Long 73.03498°

21/12/21 11:47 AM