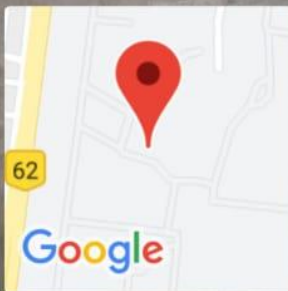




 GPS Map Camera



Jodhpur, Rajasthan, India

62R9+W82, Bhagat Ki Kothi, Jodhpur, Rajasthan 342001, India

Lat 26.243363°

Long 73.017225°

08/01/22 05:35 PM



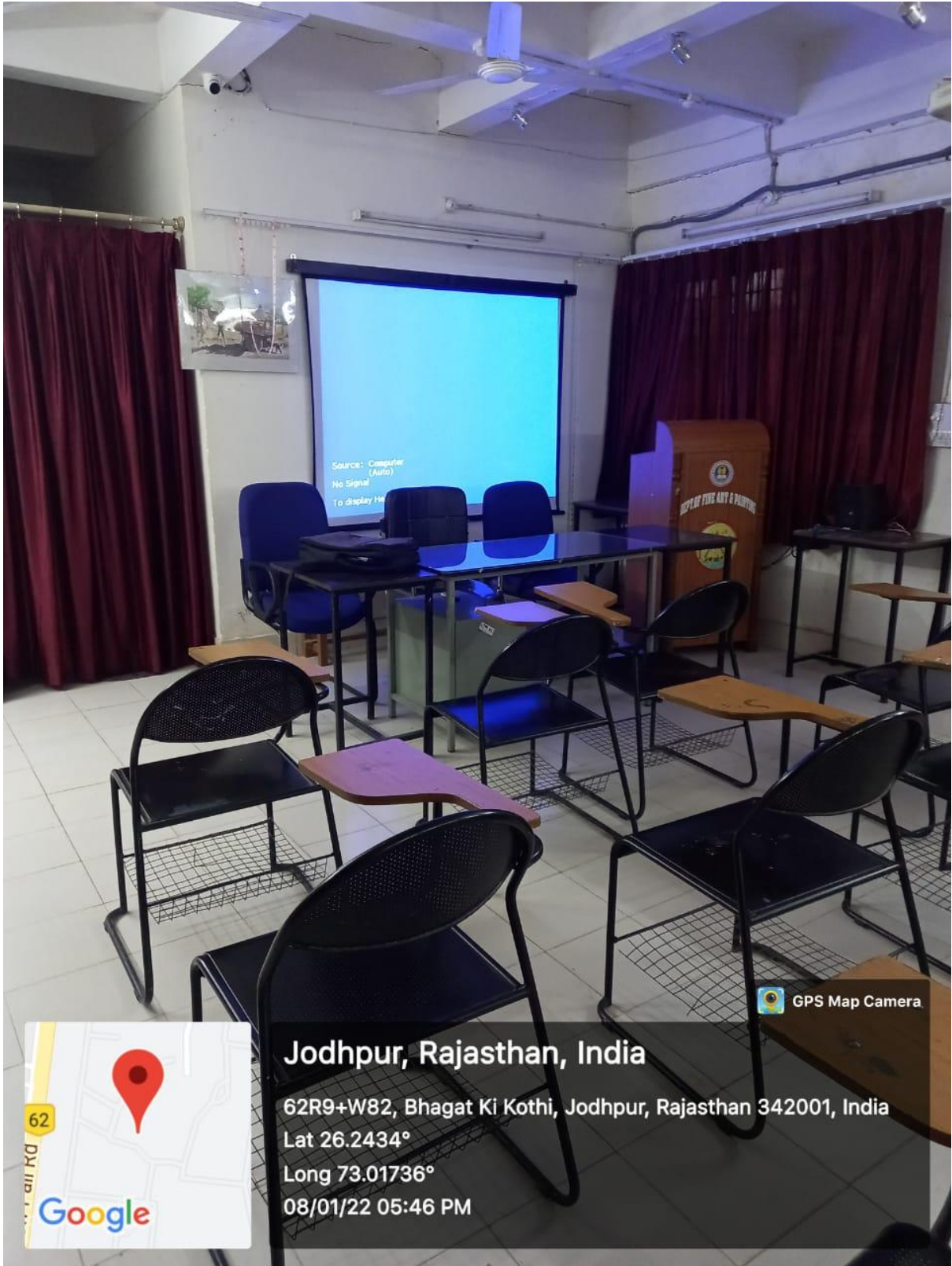
Jodhpur, Rajasthan, India

62R9+W82, Bhagat Ki Kothi, Jodhpur, Rajasthan 342001, India

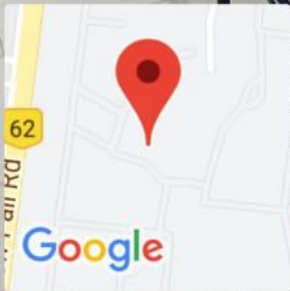
Lat 26.243381°

Long 73.017346°

08/01/22 05:43 PM



GPS Map Camera



Jodhpur, Rajasthan, India

62R9+W82, Bhagat Ki Kothi, Jodhpur, Rajasthan 342001, India

Lat 26.2434°

Long 73.01736°

08/01/22 05:46 PM



Jodhpur, Rajasthan, India

62R9+W82, Bhagat Ki Kothi, Jodhpur, Rajasthan 342001, India

Lat 26.243395°

Long 73.017465°

08/01/22 05:44 PM



Jodhpur, Rajasthan, India

62R9+W82, Bhagat Ki Kothi, Jodhpur, Rajasthan 342001, India

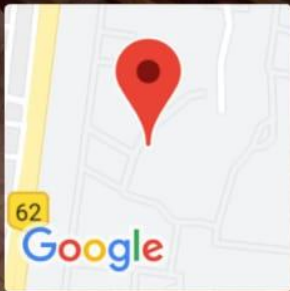
Lat 26.243363°

Long 73.017344°

08/01/22 05:45 PM



GPS Map Camera



Jodhpur, Rajasthan, India

62V8+FMH, Air Force Area, Jodhpur, Rajasthan 342001, India

Lat 26.244002°

Long 73.017178°

08/01/22 05:53 PM



GPS Map Camera



Jodhpur, Rajasthan, India

Bunglaw No 1, Raikabagh, near Gaushala Sports Complex, Ajit Colony, Jodhpur, Rajasthan 342001, India

Lat 26.285764°

Long 73.035178°

06/01/22 01:55 PM



GPS Map Camera



Jodhpur, Rajasthan, India

Bunglaw No 1, near Gaushala Sports Complex, Ajit Colony, Jodhpur, Rajasthan 342006, India

Lat 26.286601°

Long 73.03601°

06/01/22 01:58 PM



GPS Map Camera



Jodhpur, Rajasthan, India
Bunglaw No 1, near Gaushala Sports Complex, Ajit Colony,
Jodhpur, Rajasthan 342006, India
Lat 26.286639°
Long 73.036034°
06/01/22 01:59 PM



GPS Map Camera



Jodhpur, Rajasthan, India
Bunglaw No 1, near Gaushala Sports Complex, Ajit Colony,
Jodhpur, Rajasthan 342006, India
Lat 26.286631°
Long 73.036042°
06/01/22 02:00 PM



GPS Map Camera



Jodhpur, Rajasthan, India
Opp, Gaushala Rd, Ajit Colony, Jodhpur,
Rajasthan 342001, India
Lat 26.285809°
Long 73.035547°
06/01/22 02:04 PM