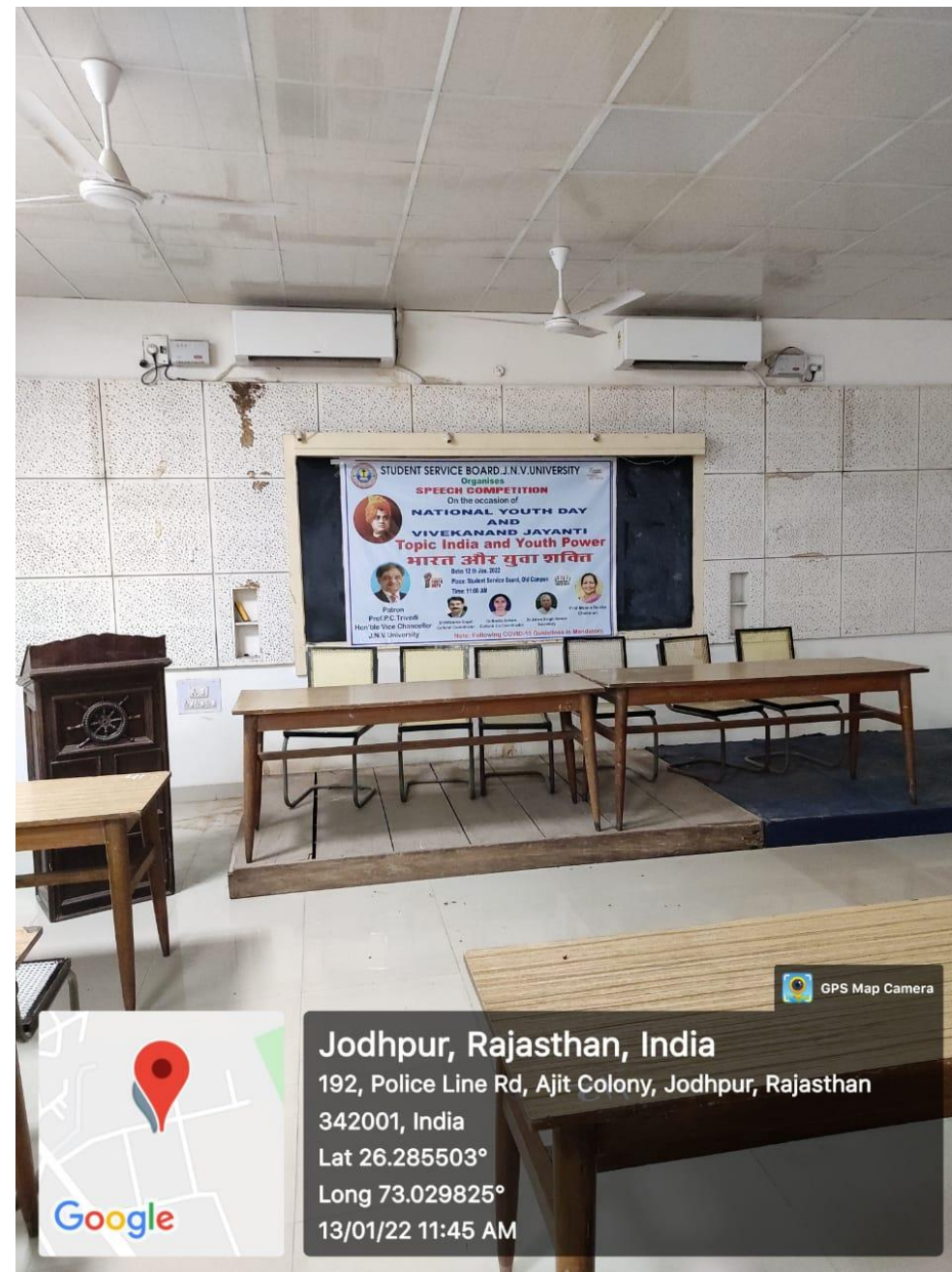
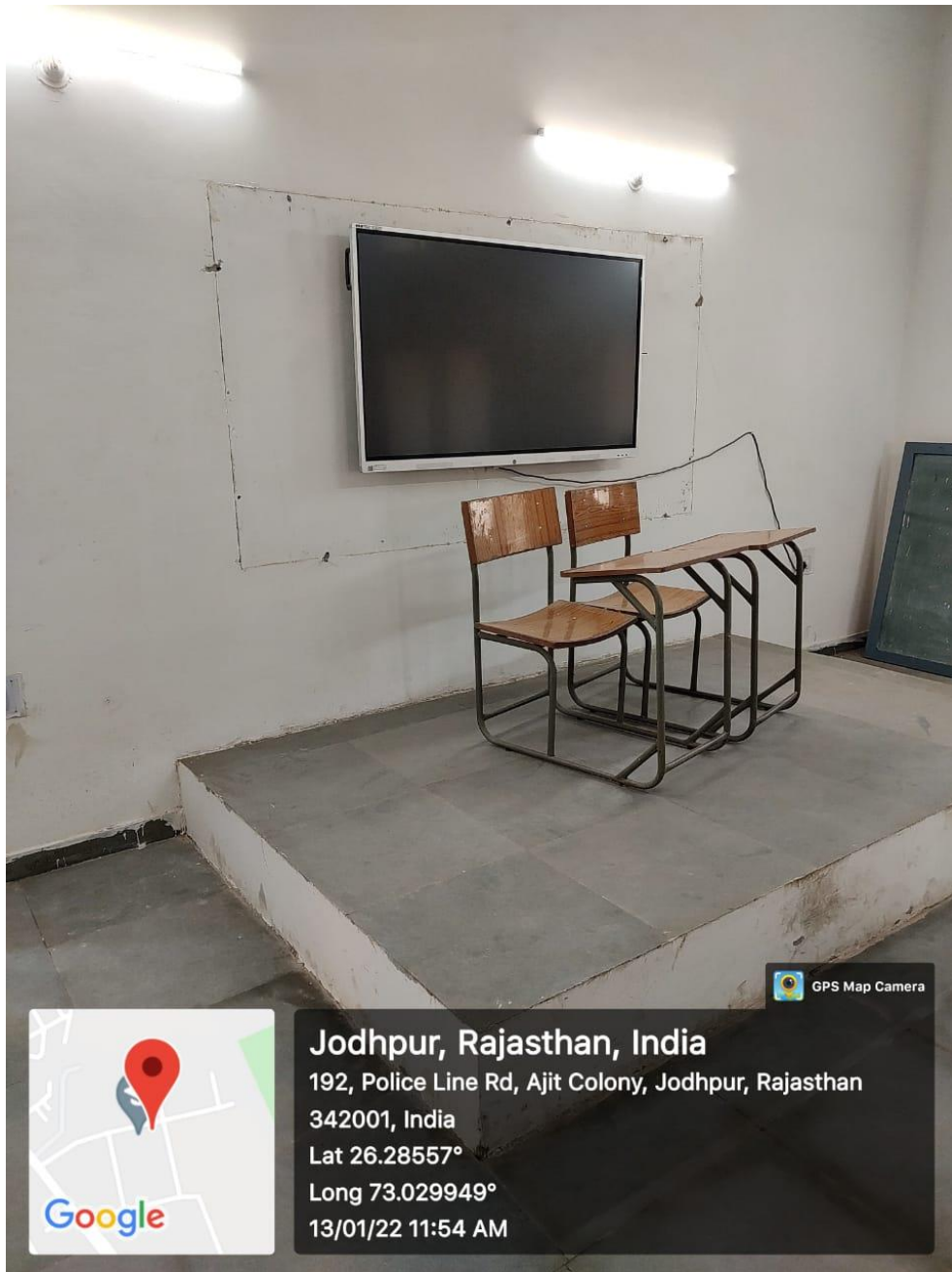



**COMMERCE FACULTY  
SMART CLASSROOMS**








GPS Map Camera

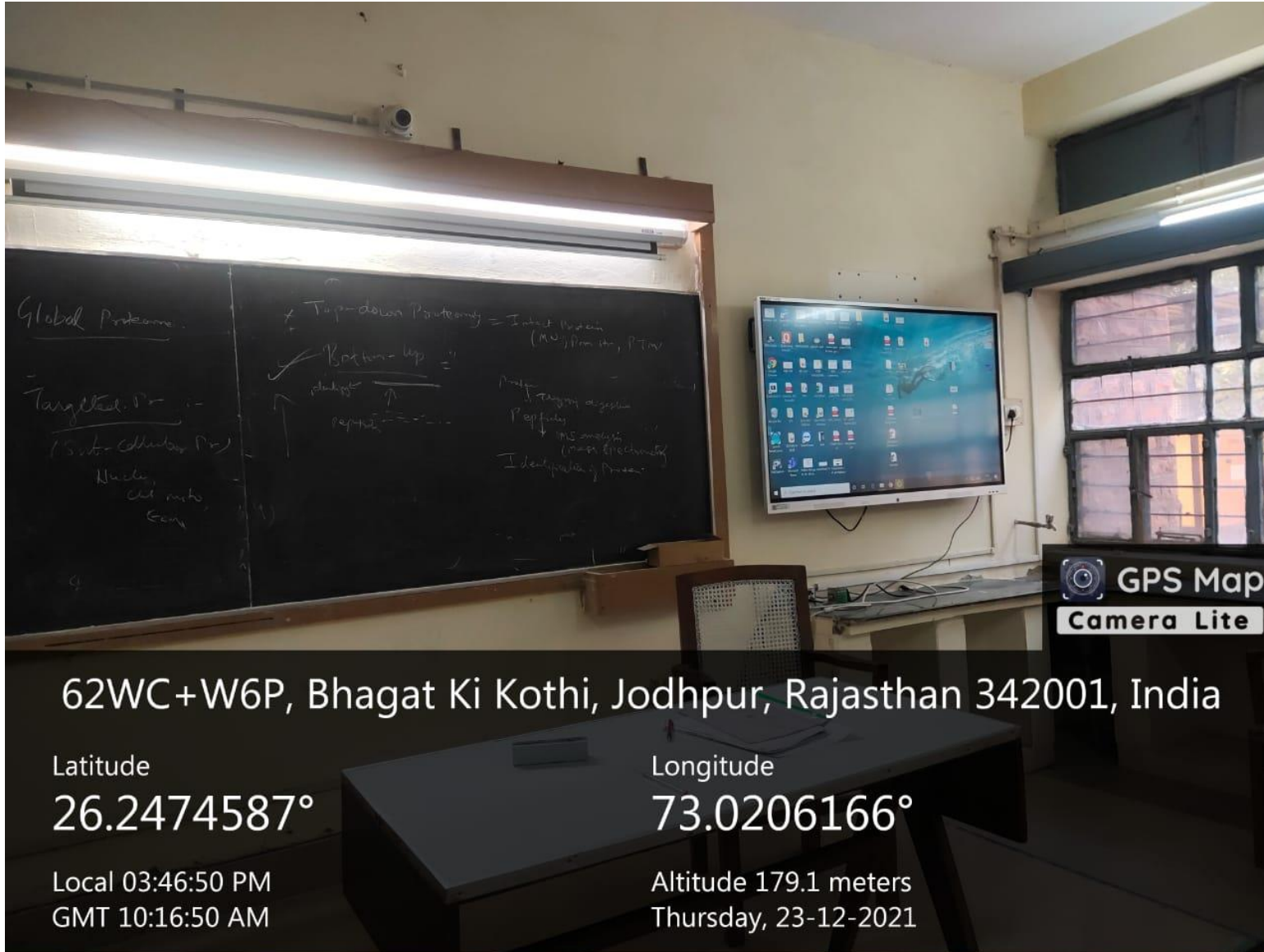
 Jodhpur, Rajasthan, India  
192, Police Line Rd, Ajit Colony, Jodhpur, Rajasthan  
342001, India  
Lat 26.285628°  
Long 73.029859°  
13/01/22 11:38 AM



GPS Map Camera

 Jodhpur, Rajasthan, India  
192, Police Line Rd, Ajit Colony, Jodhpur, Rajasthan  
342001, India  
Lat 26.285488°  
Long 73.02981°  
13/01/22 11:37 AM

**SCIENCE FACULTY  
SMART CLASSROOMS**







**Jodhpur, Rajasthan, India**

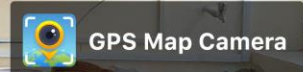
Botony Department, New Campus Rd, Bhagat Ki Kothi, Jodhpur, Rajasthan

342001, India

Lat 26.2474°

Long 73.02055°

20/01/22 01:48 PM





GPS Map Camera



BHAGAT  
KI KOT

Google

Jodhpur, Rajasthan, India

62WC+W6P, Bhagat Ki Kothi, Jodhpur, Rajasthan 342001, India

Lat 26.24739°

Long 73.020602°

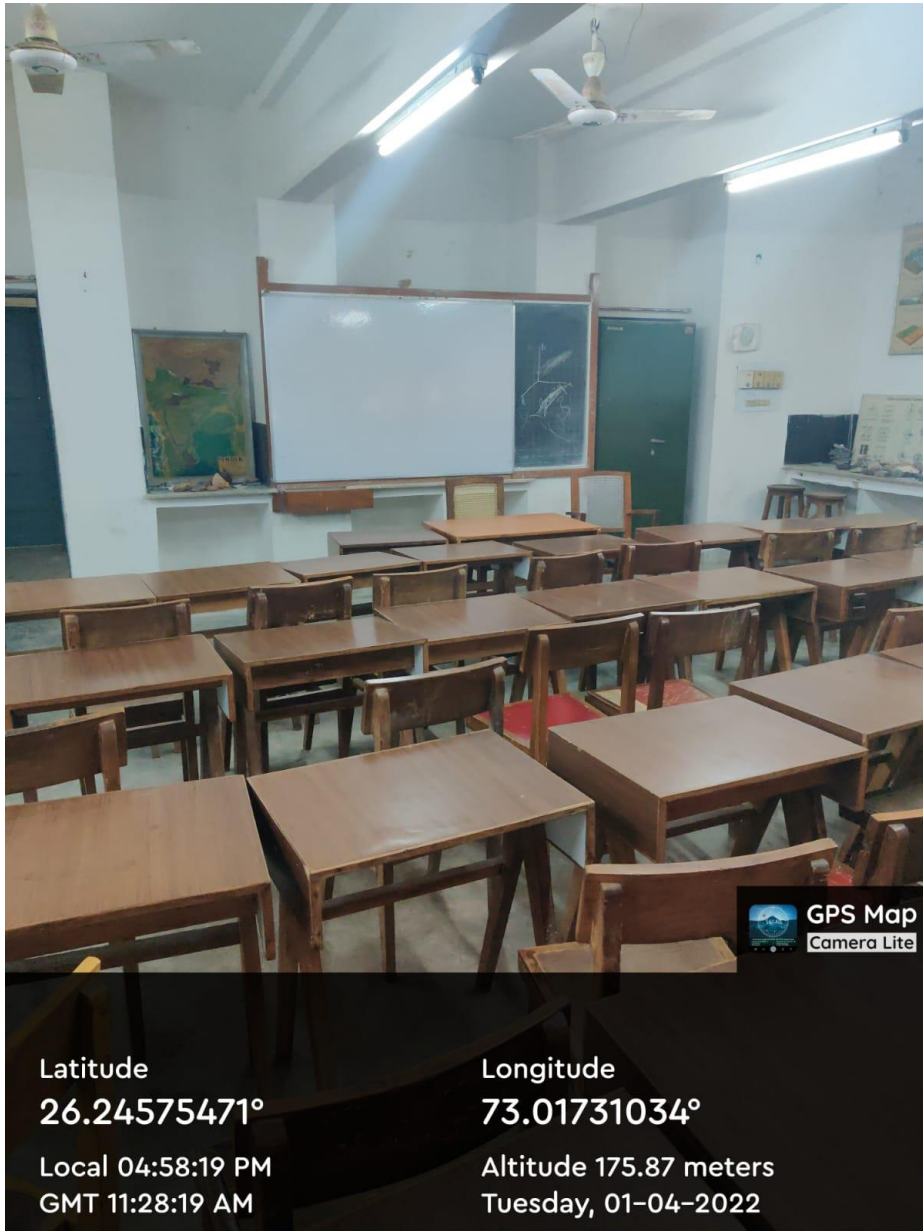
20/01/22 01:48 PM



# GEOLOGY








Latitude  
**26.24575471°**

Local 04:58:19 PM  
GMT 11:28:19 AM

Longitude  
**73.01731034°**

Altitude 175.87 meters  
Tuesday, 01-04-2022



Latitude  
**26.2457429°**

Local 04:57:47 PM  
GMT 11:27:47 AM

Longitude  
**73.01730187°**

Altitude 176.98 meters  
Tuesday, 01-04-2022

# **ARTS FACULTY SMART CLASSROOMS**

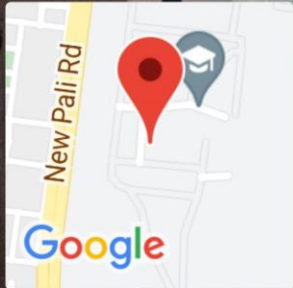


# FINE ARTS





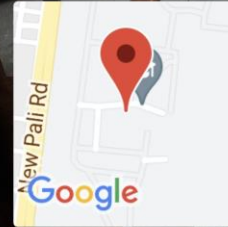
GPS Map Camera



**Jodhpur, Rajasthan, India**  
62R8+5W, Air Force Area, Jodhpur, Rajasthan 342001,  
India  
Lat 26.24055°  
Long 73.016196°  
28/01/22 01:15 PM



GPS Map Camera



**Jodhpur, Rajasthan, India**  
Unnamed Road, Air Force Area, Jodhpur,  
Rajasthan 342001, India  
Lat 26.240959°  
Long 73.016666°  
03/01/22 01:18 PM