

GREENHOUSES/GLASSHOUSES- 04



GPS Map Camera



Jodhpur, Rajasthan, India

62WC+W6P, Bhagat Ki Kothi, Jodhpur, Rajasthan 342001, India

Lat 26.247233°

Long 73.020907°

20/01/22 12:38 PM



GPS Map Camera



Jodhpur, Rajasthan, India

62WC+W6P, Bhagat Ki Kothi, Jodhpur, Rajasthan 342001, India

Lat 26.247336°

Long 73.020666°

20/01/22 01:42 PM



GPS Map Camera



Jodhpur, Rajasthan, India

62WC+XFQ, Bhagat Ki Kothi, Jodhpur, Rajasthan 342001, India

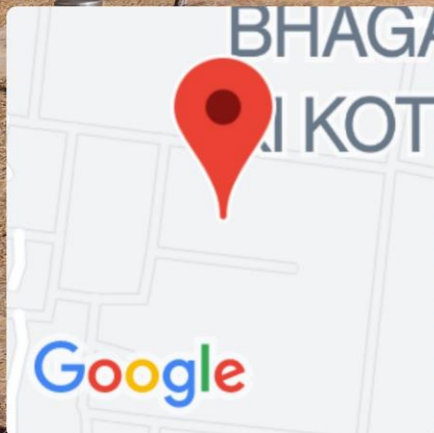
Lat 26.247266°

Long 73.020962°

20/01/22 12:38 PM



GPS Map Camera



Jodhpur, Rajasthan, India

62WC+Q85, Bhagat Ki Kothi, Jodhpur, Rajasthan 342001, India

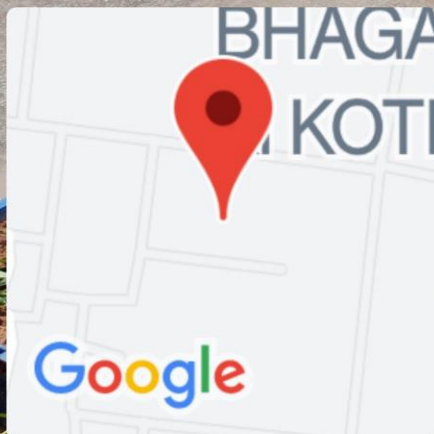
Lat 26.246978°

Long 73.020679°

20/01/22 01:18 PM



GPS Map Camera



Jodhpur, Rajasthan, India

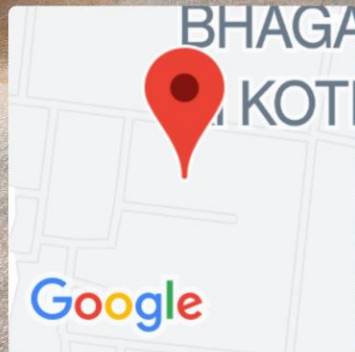
62WC+Q85, Bhagat Ki Kothi, Jodhpur, Rajasthan 342001, India

Lat 26.246984°

Long 73.020809°

20/01/22 01:18 PM

AEROPONICS FACILITY



Jodhpur, Rajasthan, India

62WC+Q85, Bhagat Ki Kothi, Jodhpur, Rajasthan 342001, India

Lat 26.246989°

Long 73.020793°

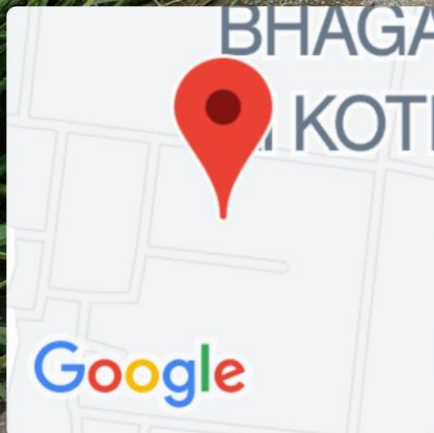
20/01/22 01:19 PM



GPS Map Camera



GPS Map Camera



Jodhpur, Rajasthan, India

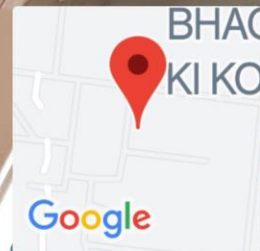
62WC+Q85, Bhagat Ki Kothi, Jodhpur, Rajasthan 342001, India

Lat 26.246963°

Long 73.020783°

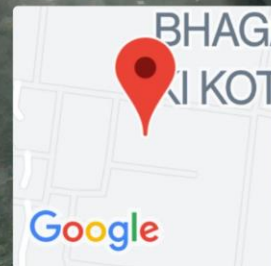
20/01/22 01:19 PM

WALK-IN PLANT GROWTH CHAMBERS-2



Jodhpur, Rajasthan, India
62WC+Q4V, Bhagat Ki Kothi, Jodhpur, Rajasthan 342001,
India
Lat 26.247042°
Long 73.020172°
20/01/22 01:14 PM

CULTURE ROOMS



Jodhpur, Rajasthan, India

62WC+R5C, Bhagat Ki Kothi, Jodhpur, Rajasthan 342001,

India

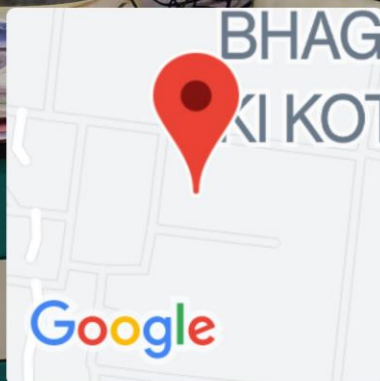
Lat 26.247122°

Long 73.02056°

20/01/22 01:21 PM

MODULAR LAB (PLANT FUNCTIONAL GENOMICS)





Jodhpur, Rajasthan, India

62WC+R5C, Bhagat Ki Kothi, Jodhpur, Rajasthan 342001, India

Lat 26.247051°

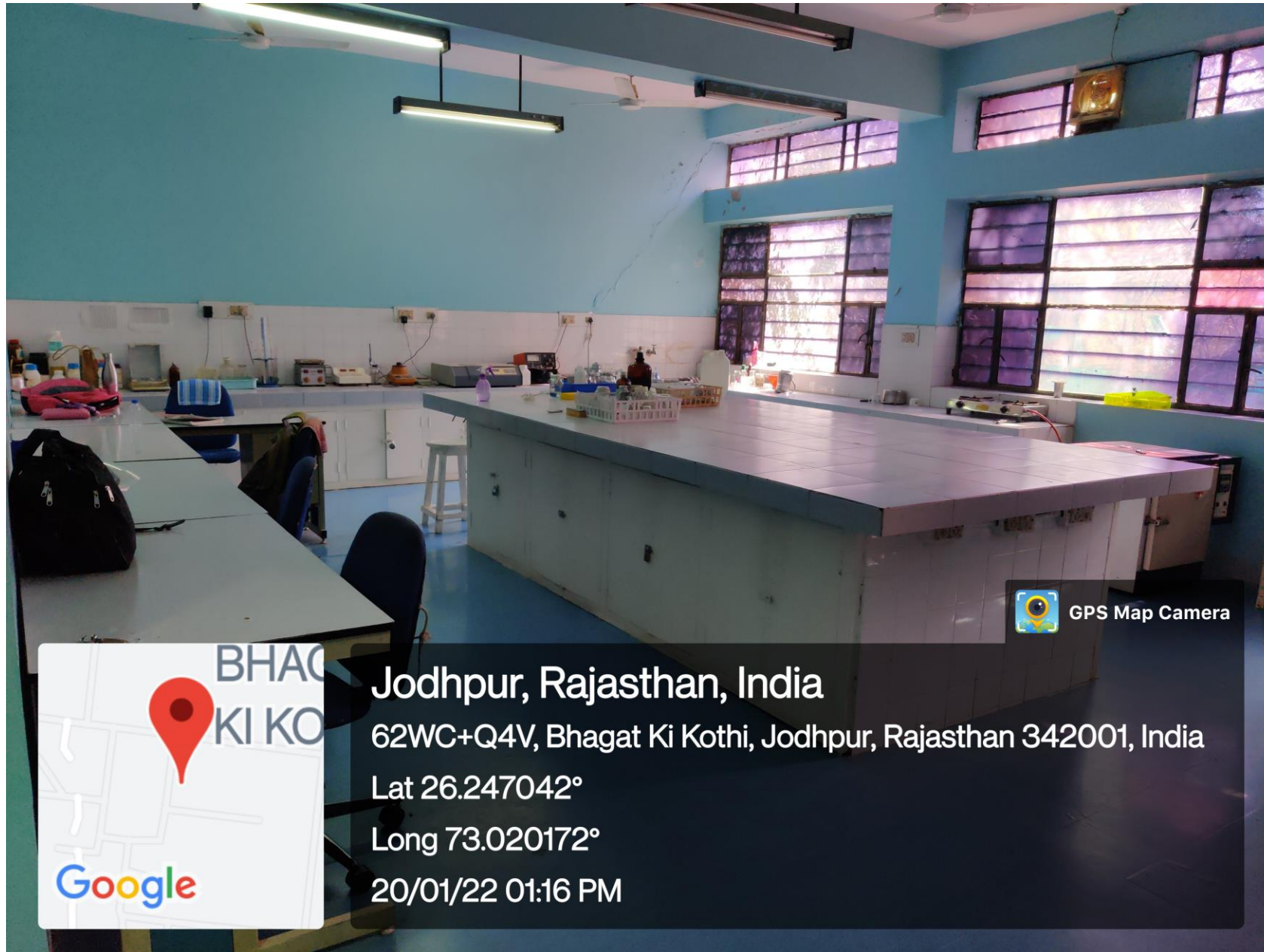
Long 73.020451°

20/01/22 01:28 PM

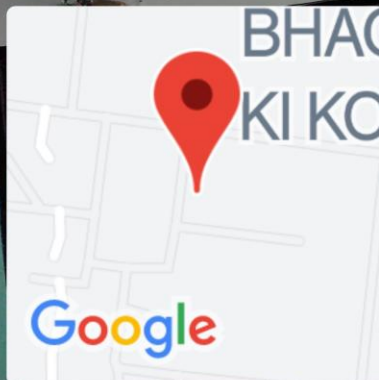
MICROPROPAGATION AND HARDENING UNIT



MEDIA PREPARATION ROOM



GPS Map Camera



Jodhpur, Rajasthan, India

62WC+Q4V, Bhagat Ki Kothi, Jodhpur, Rajasthan 342001, India

Lat 26.247042°

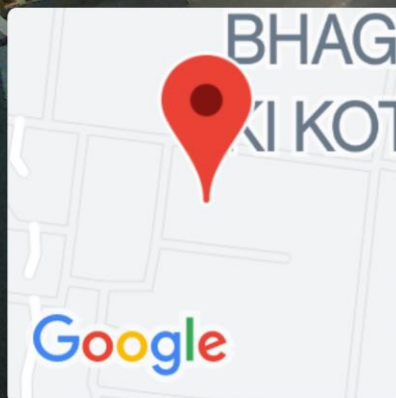
Long 73.020172°

20/01/22 01:16 PM

INOCULATION ROOM



GPS Map Camera



Jodhpur, Rajasthan, India

62WC+R5C, Bhagat Ki Kothi, Jodhpur, Rajasthan 342001, India

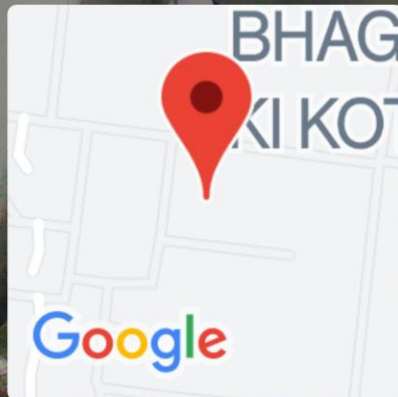
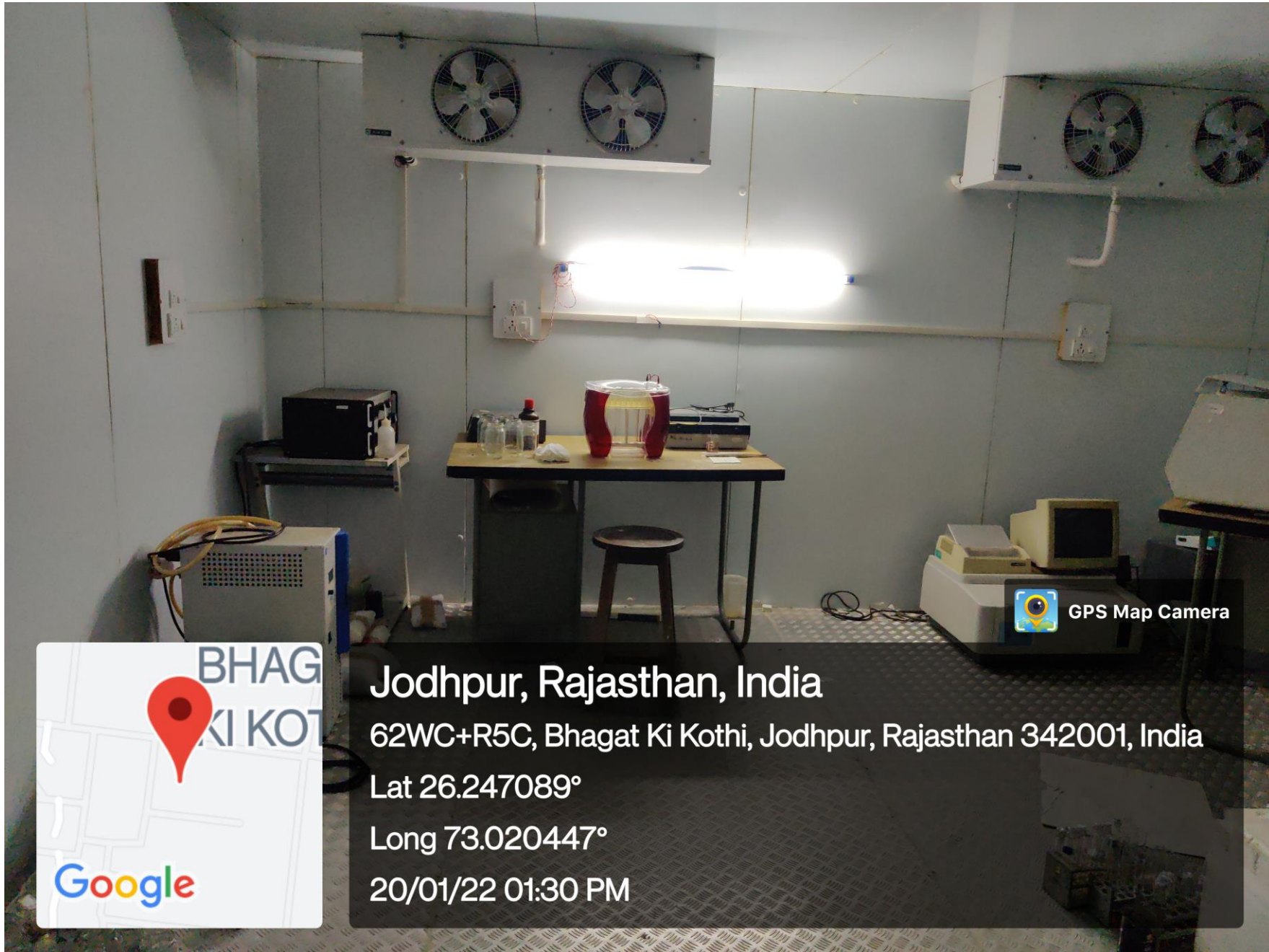
Lat 26.247086°

Long 73.020503°

20/01/22 01:20 PM

COLD ROOMS-2





Jodhpur, Rajasthan, India

62WC+R5C, Bhagat Ki Kothi, Jodhpur, Rajasthan 342001, India

Lat 26.247089°


Long 73.020447°

20/01/22 01:30 PM



GPS Map Camera

MICROBIAL CHAMBERS-2



BOTANICAL GARDEN



Jodhpur, Rajasthan, India

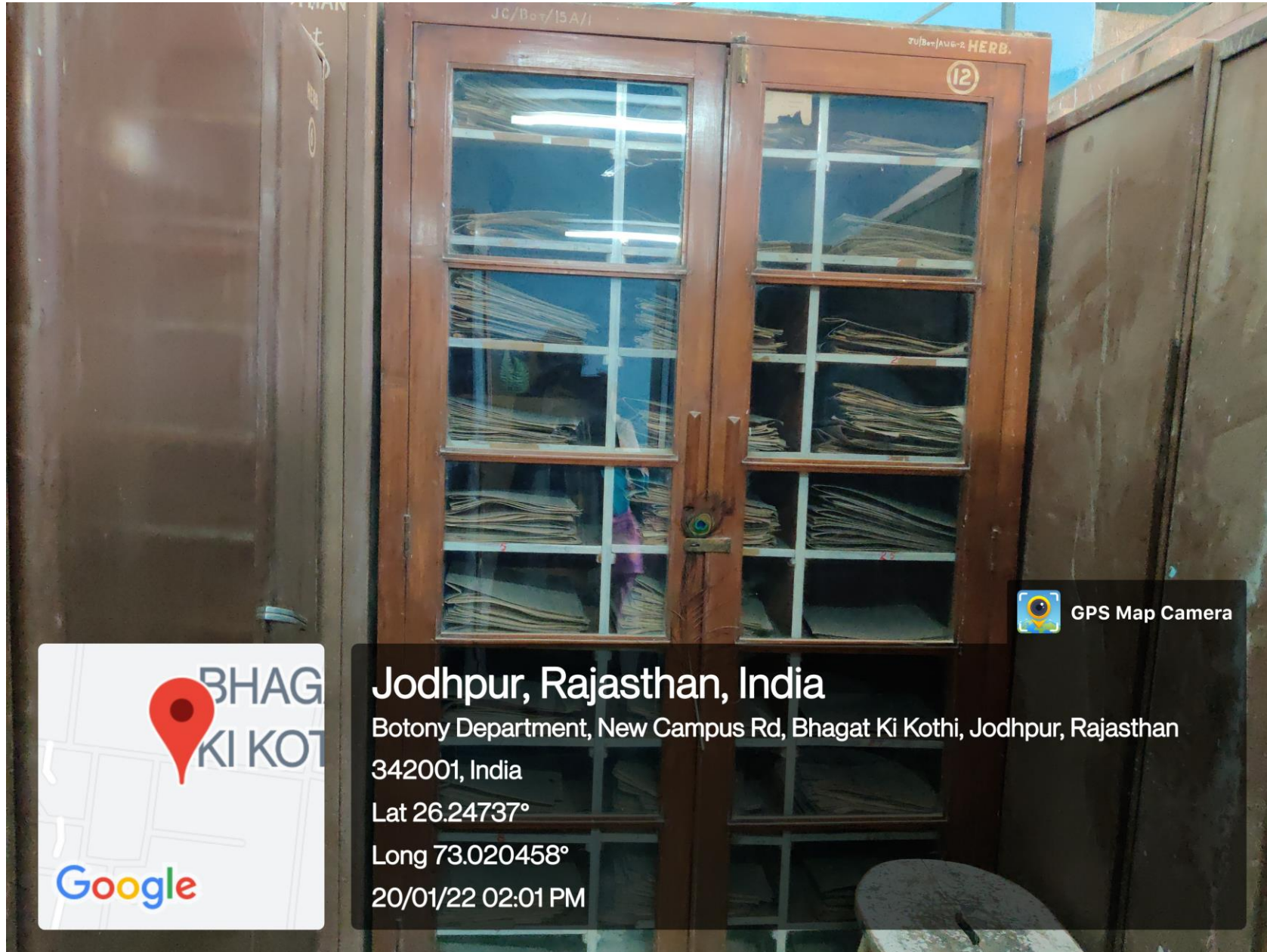
62WC+W6P, Bhagat Ki Kothi, Jodhpur, Rajasthan 342001, India

Lat 26.247341°

Long 73.020666°

20/01/22 01:42 PM

HERBARIUM



Jodhpur, Rajasthan, India

Botony Department, New Campus Rd, Bhagat Ki Kothi, Jodhpur, Rajasthan

342001, India

Lat 26.24737°

Long 73.020458°

20/01/22 02:01 PM



GPS Map Camera