

**AUDITORIUMS/
SEMINAR HALLS**

KN HALL



 **GPS Map**
Camera Lite

72QP+38R, Ajit Colony, Jodhpur, Rajasthan 342001, India

Latitude

26.28717°

Longitude

73.03620666666667°

Local 02:57:50 PM

GMT 09:27:50 AM

Altitude 186.3 meters

Friday, 31-12-2021



72QP+38R, Ajit Colony, Jodhpur, Rajasthan 342001, India

Latitude

26.287081666666667°

Longitude

73.035956666666666°

Local 02:58:48 PM

GMT 09:28:48 AM

Altitude 191 meters

Friday, 31-12-2021



72QP+38R, Ajit Colony, Jodhpur, Rajasthan 342001, India

Latitude

26.28720333333333°

Longitude

73.03602666666667°

Local 02:58:30 PM

GMT 09:28:30 AM

Altitude 192.1 meters

Friday, 31-12-2021

COMMERCE: KAUTILYA CENTRE



2, Ajit Colony, Jodhpur, Rajasthan 341001, India

Latitude

26.285363333333333°

Longitude

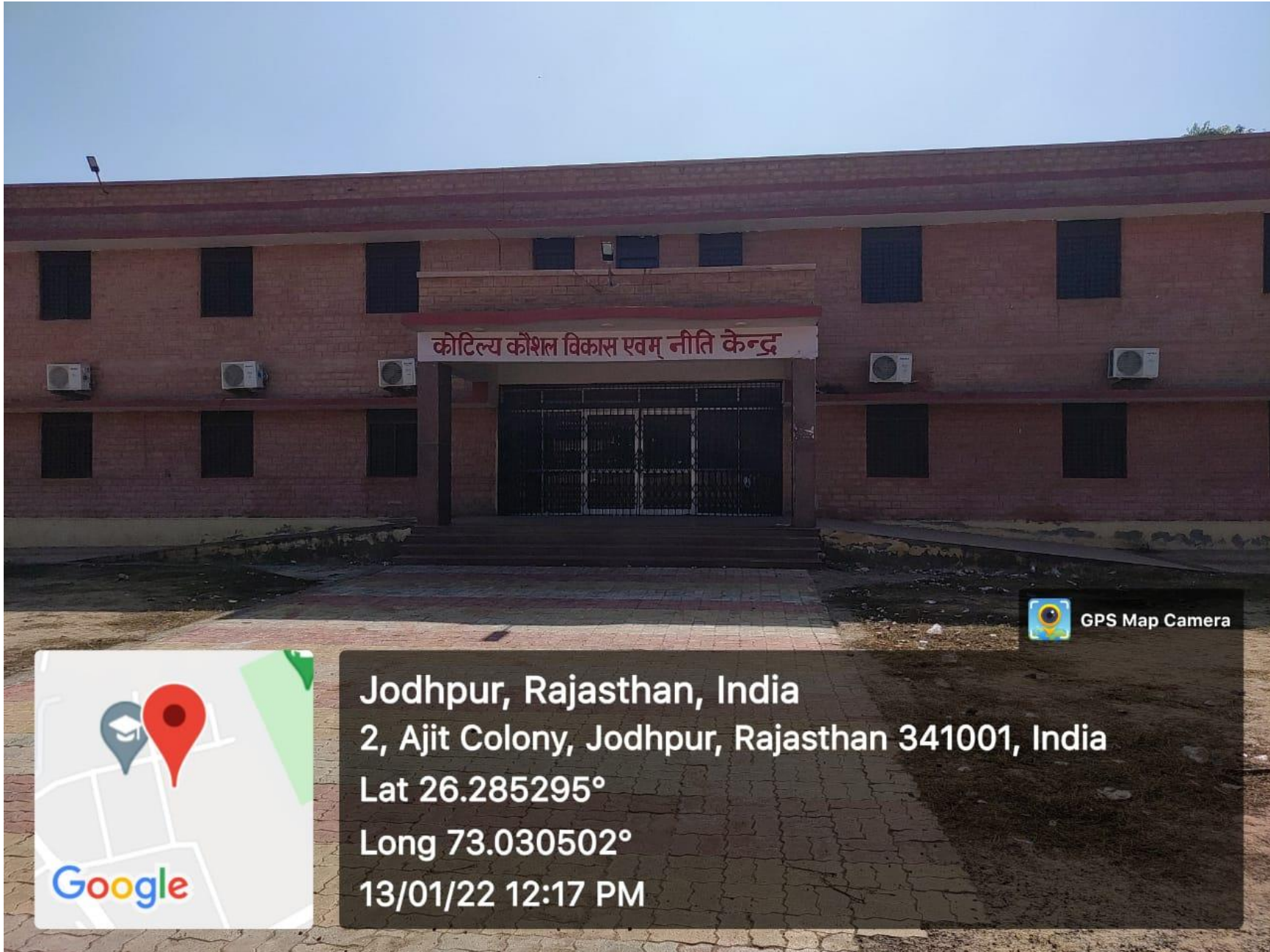
73.030535°

Local 10:39:38 AM

GMT 05:09:38 AM

Altitude 185.1 meters

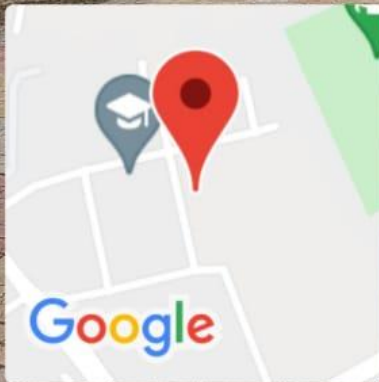
Tuesday, 04-01-2022



कोटिल्य कौशल विकास एवम् नीति केन्द्र



GPS Map Camera



Jodhpur, Rajasthan, India

2, Ajit Colony, Jodhpur, Rajasthan 341001, India

Lat 26.285295°

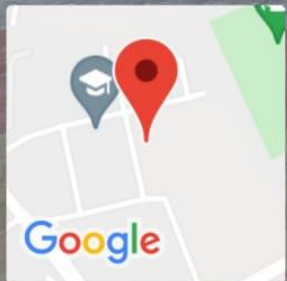
Long 73.030502°

13/01/22 12:17 PM


क्रोटिल्य कौशल विकास एवम् नीति केन्द्र



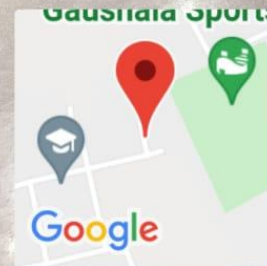
GPS Map Camera



Jodhpur, Rajasthan, India
2, Ajit Colony, Jodhpur, Rajasthan 341001, India
Lat 26.285281°
Long 73.030534°
13/01/22 12:17 PM



GPS Map Camera



Jodhpur, Rajasthan, India
30, Umed Club Rd, Ajit Colony, Jodhpur, Rajasthan
342001, India
Lat 26.286248°
Long 73.031201°
13/01/22 12:22 PM



GPS Map Camera




Jodhpur, Rajasthan, India

72MJ+H88, Ajit Colony, Jodhpur, Rajasthan 342001, India

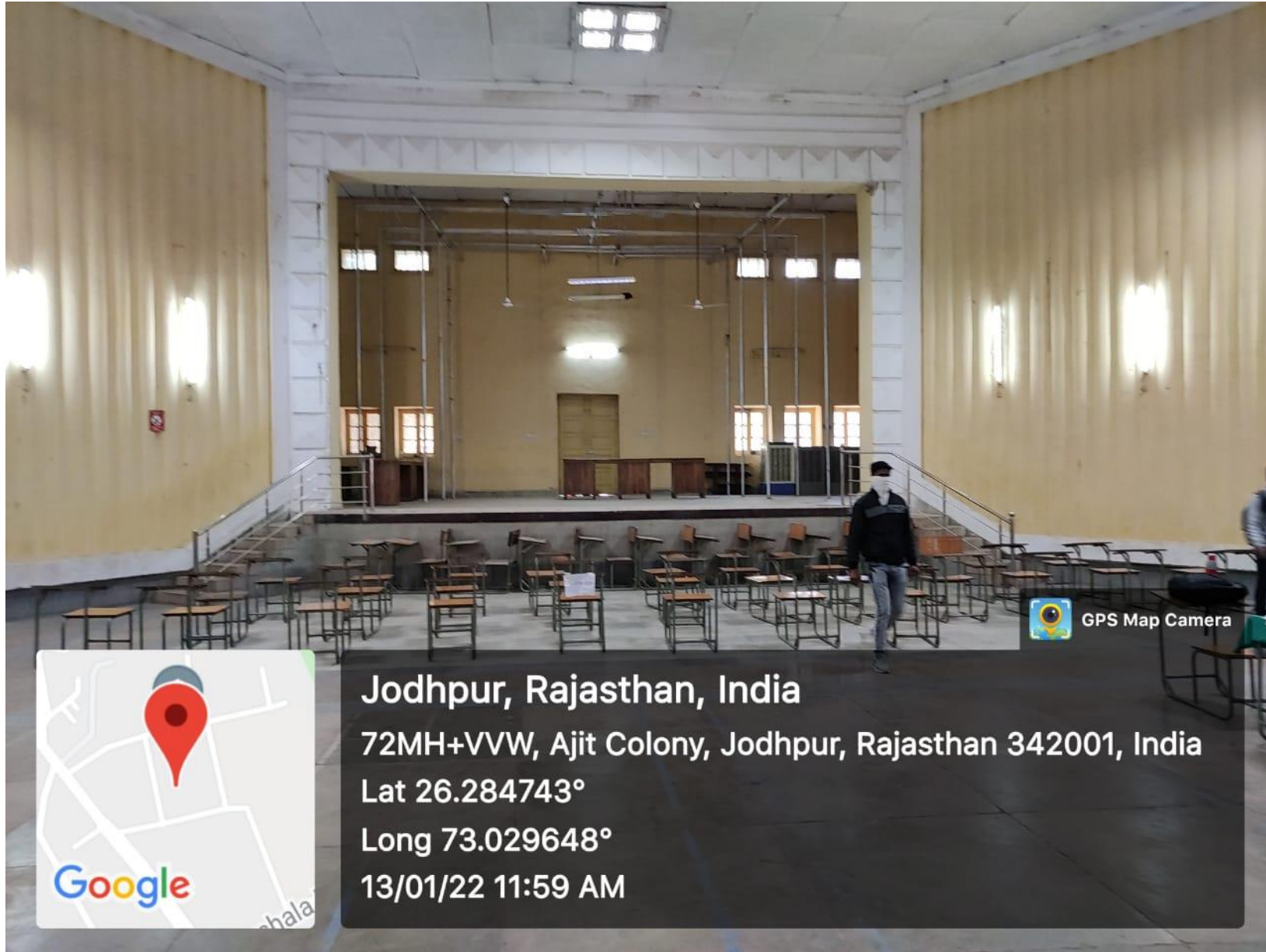
Lat 26.283779°


Long 73.030608°

13/01/22 12:22 PM



COMMERCE: JASWANT HALL



 GPS Map Camera




Jodhpur, Rajasthan, India

72MH+VWV, Ajit Colony, Jodhpur, Rajasthan 342001, India

Lat 26.284743°

Long 73.029648°

13/01/22 11:59 AM



GPS Map Camera




Jodhpur, Rajasthan, India

72MH+VWV, Ajit Colony, Jodhpur, Rajasthan 342001,
India

Lat 26.284631°

Long 73.029664°

13/01/22 11:57 AM



GPS Map Camera



Jodhpur, Rajasthan, India

72MH+VWV, Ajit Colony, Jodhpur, Rajasthan 342001,
India

Lat 26.284772°

Long 73.029653°

13/01/22 11:58 AM

RADHAKRISHNAN SEMINAR HALL, VC OFFICE

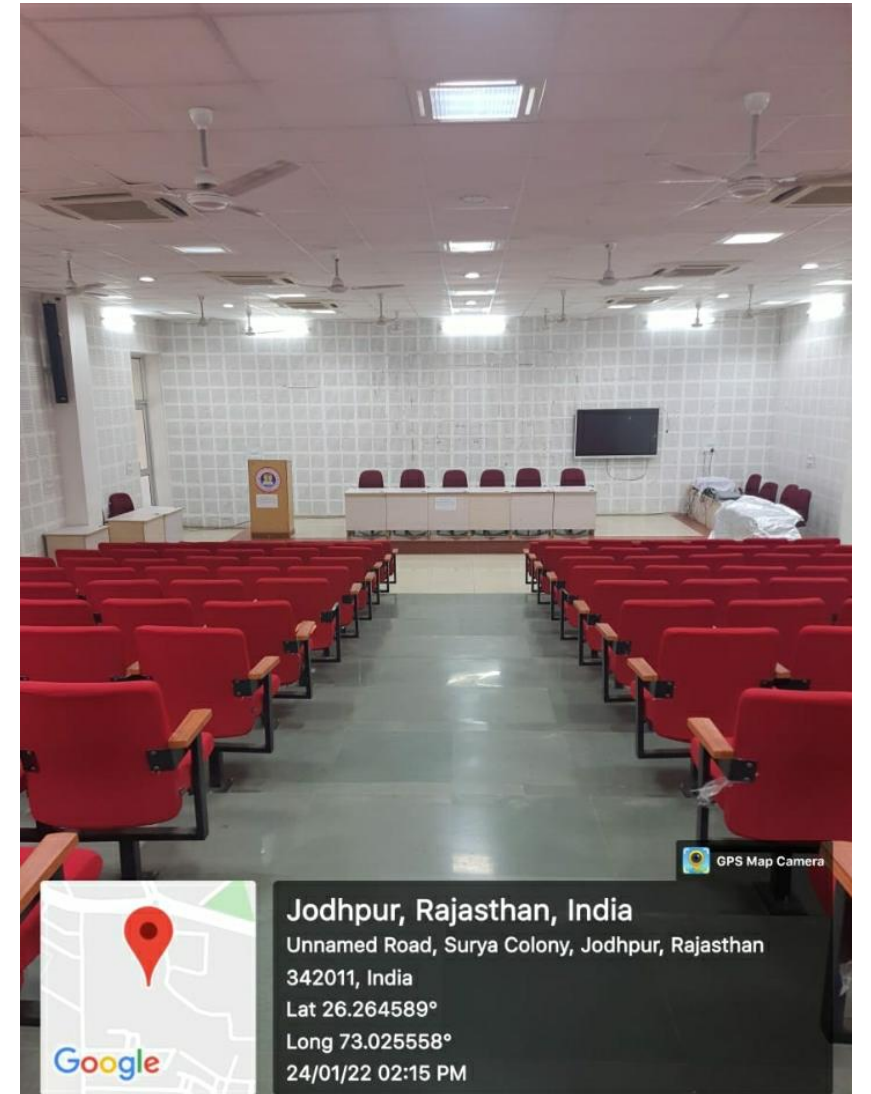
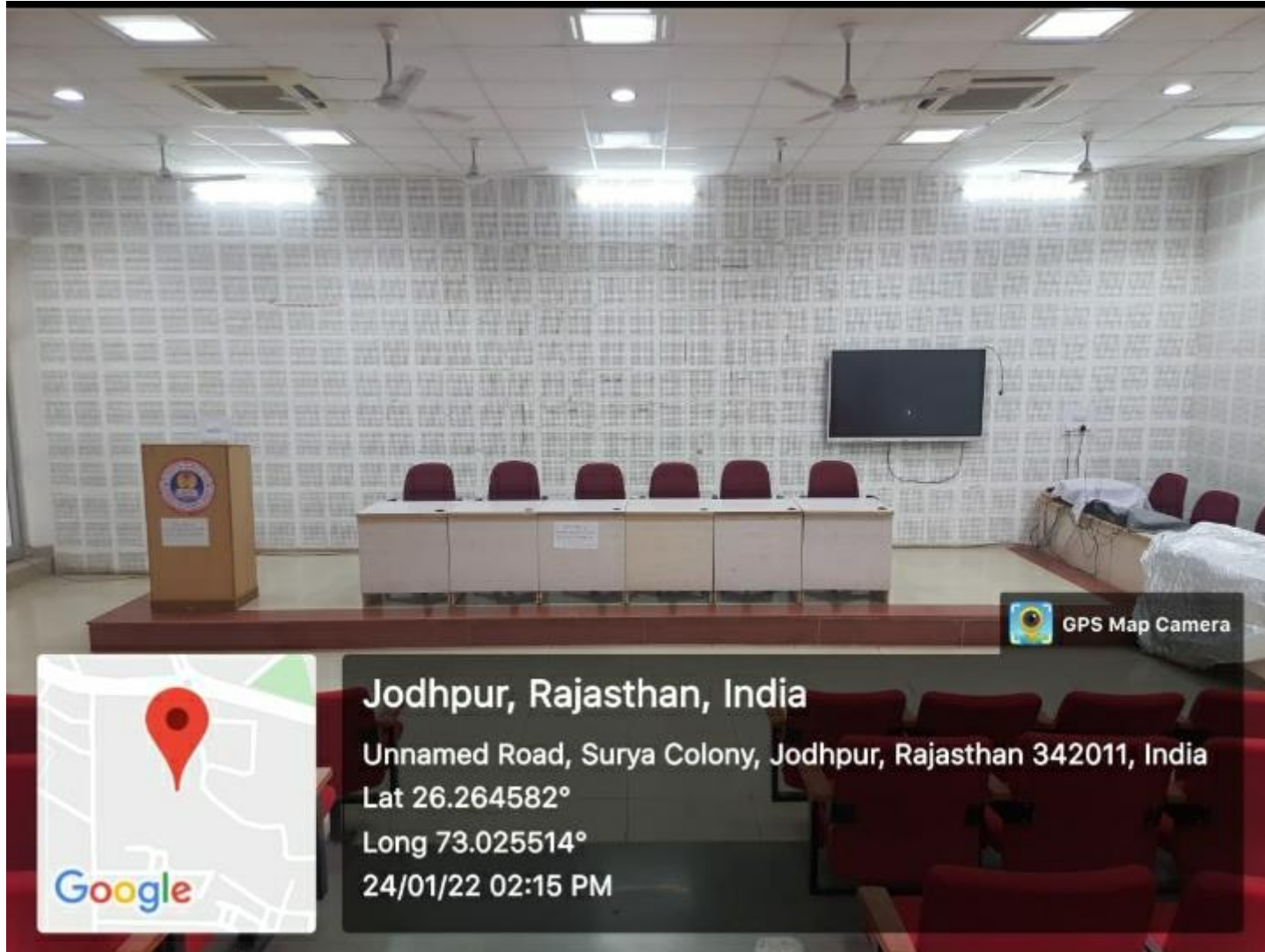




जय नारायण व्यास विश्वविद्यालय, जोधपुर
डॉ. सर्वपल्ली राधाकृष्णन सभागार
मूर्ति अनावरण
दिनांक: 14 अगस्त, 2007, मंगलवार
मुख्य अतिथि: महामहिम डॉ. ए. आर. किदवई
राज्यपाल, हरियाणा एवं राजस्थान व
कुलाधिपति, ज. ना. व्यास वि. वि., जोधपुर
विशिष्ट अतिथि: श्री वासुदेव देवनानी
तकनीकी व उच्च शिक्षा राज्य मंत्री, राज. सरकार
अध्यक्ष: डॉ. लोकेश कुमार श्रेखावत
कुलपति, ज. ना. व्यास वि. वि., जोधपुर



BRAHASPATI BHAWAN, CENTRAL OFFICE





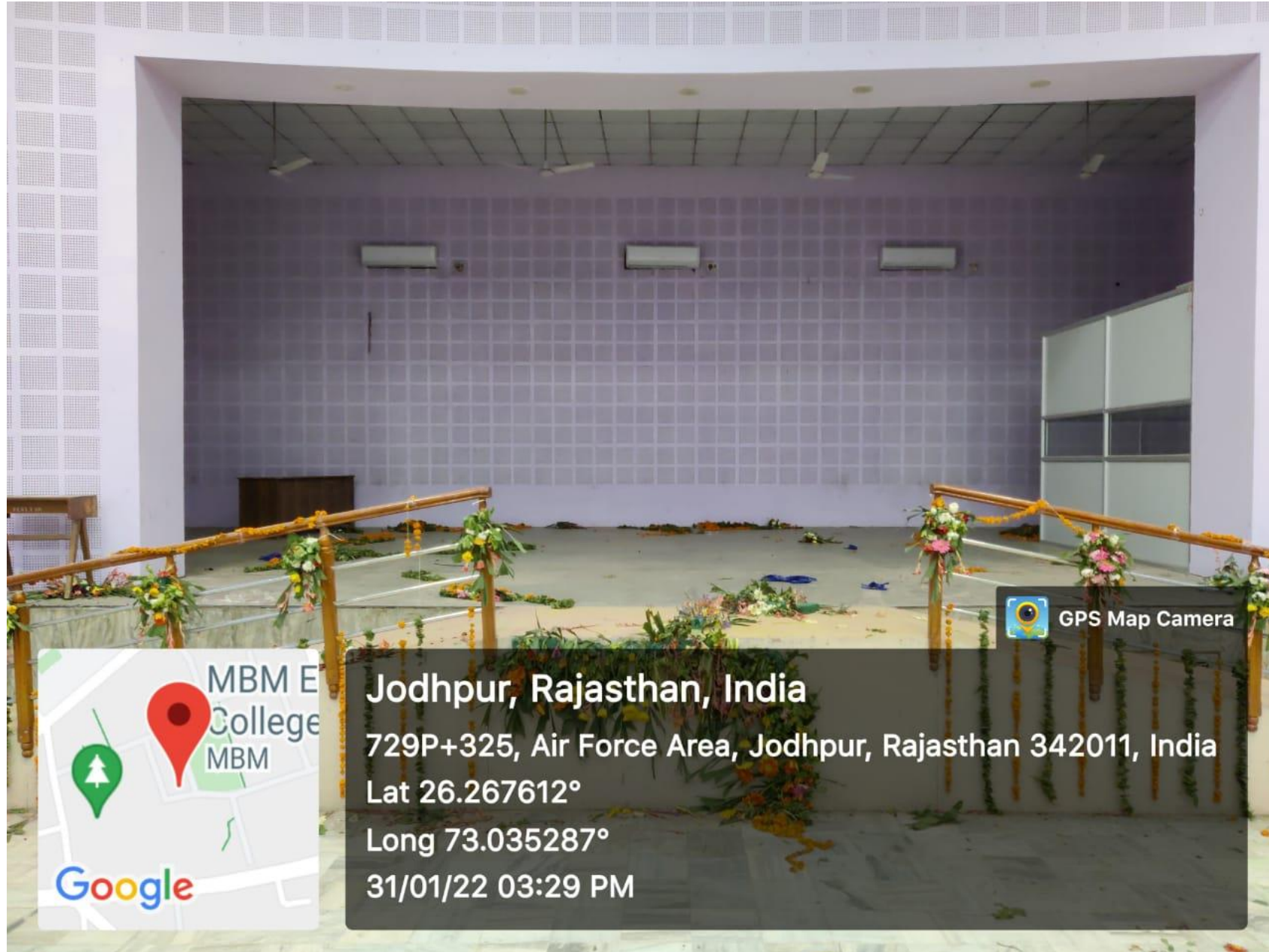
जय नारायण व्यास विश्वविद्यालय, जोधपुर
संगोष्ठी कक्ष एवं कुलपति सचिवालय
का
शिलान्यास समारोह
शनिवार, 14 मई 2011

मुख्य अतिथि : डॉ. अभिषेक मनु सिंघवी
सदस्य राज्यसभा

विशिष्ट अतिथि : श्री भुपेन्द्र कुमार दक, आई.पी.एस.
पुलिस सुक्त, जोधपुर

अध्यक्षता : प्रो. नवीन माथुर, कुलपति
जय नारायण व्यास विश्वविद्यालय
जोधपुर

MBM auditorium



Jodhpur, Rajasthan, India

729P+325, Air Force Area, Jodhpur, Rajasthan 342011, India

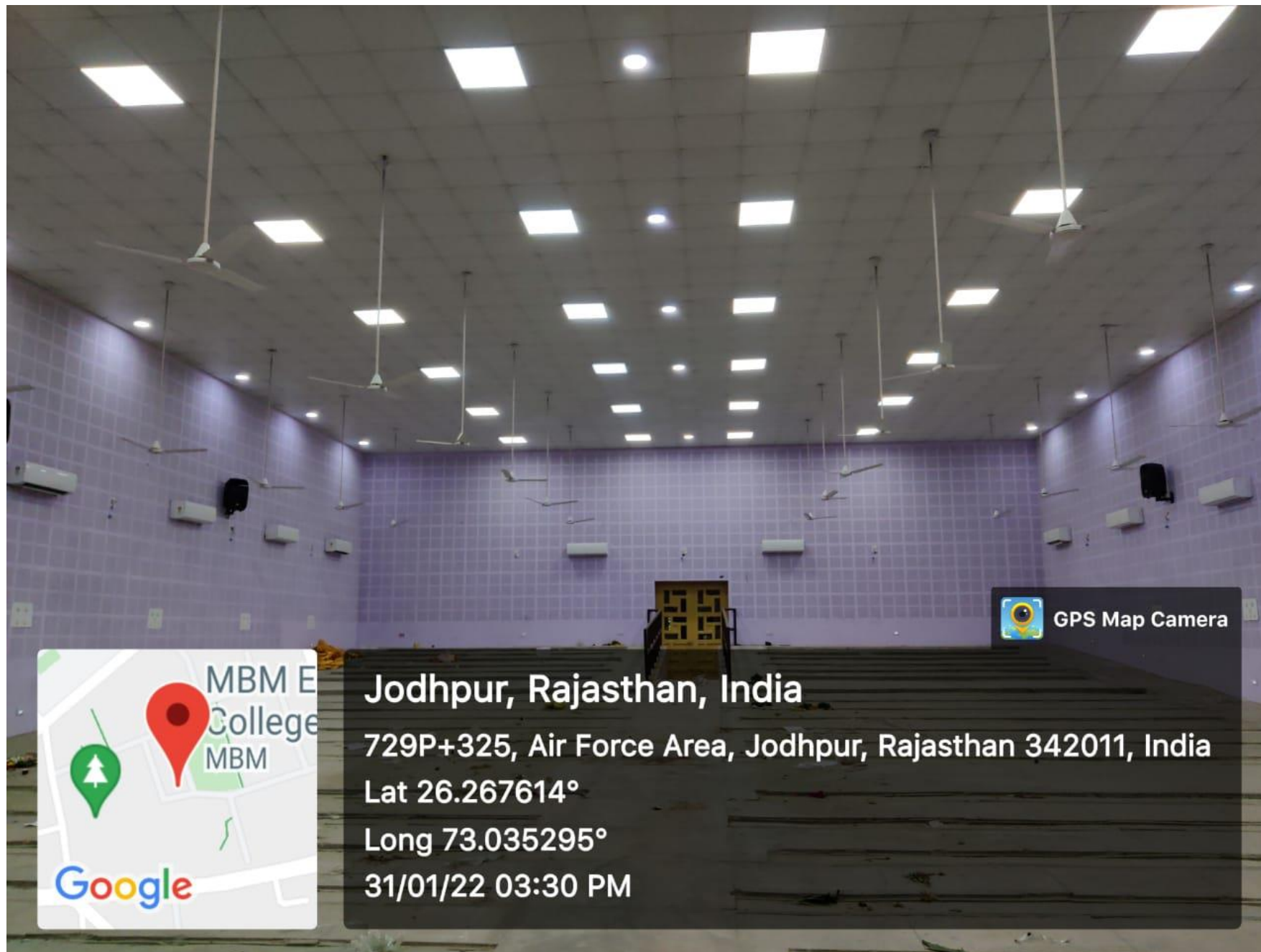
Lat 26.267612°

Long 73.035287°

31/01/22 03:29 PM



GPS Map Camera



Jodhpur, Rajasthan, India

729P+325, Air Force Area, Jodhpur, Rajasthan 342011, India

Lat 26.267614°

Long 73.035295°


31/01/22 03:30 PM



GPS Map Camera

YOGA CENTRE



 GPS Map
Camera Lite

62XC+766, Bhagat Ki Kothi, Jodhpur, Rajasthan 342001,
India

Latitude
26.24809°

Longitude
73.02073166666668°

Local 10:13:53 AM
GMT 04:43:53 AM


Altitude 188 meters
Tuesday, 04-01-2022







SPORTS FACILITIES



62XF+M75, Bhagat Ki Kothi, Jodhpur, Rajasthan 342001, India

Latitude

26.249621666666666°

Longitude

73.023623333333333°

Local 10:44:53 AM

GMT 05:14:53 AM

Altitude 178.9 meters

Monday, 03-01-2022



GPS Map

Camera Lite

62XF+M75, Bhagat Ki Kothi, Jodhpur, Rajasthan 342001, India

Latitude

26.249598333333333°

Longitude

73.023628333333333°

Local 10:44:02 AM

GMT 05:14:02 AM

Altitude 180.1 meters

Monday, 03-01-2022

OUTDOOR STADIUM GROUND



82, Jogmaya Colony, Bhagat Ki Kothi, Jodhpur, Rajasthan 342001, India

Latitude

26.247455°

Longitude

73.02297666666666°


Local 10:36:16 AM

GMT 05:06:16 AM

Altitude 174.2 meters

Monday, 03-01-2022

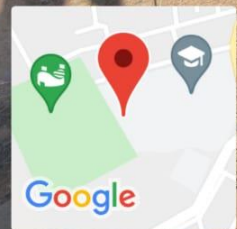
KNCW BASKET BALL GROUND, GYM



KNCW kho kho GROUND



GPS Map Camera



Jodhpur, Rajasthan, India

72PM+QM9, Ajit Colony, Jodhpur, Rajasthan

342001, India


Lat 26.286694°

Long 73.034308°

25/01/22 03:25 PM

NEW CAMPUS CRICKET GROUND



 GPS Map Camera

AGAT
KOTHI 

Google

Jodhpur, Rajasthan, India
62WF+VFG New Campus Garden, Air Force Area, Jodhpur,
Rajasthan 342001, India
Lat 26.247444°
Long 73.0242°
25/01/22 01:23 PM

NEW CAMPUS KABADDI GROUND



JAI NARAIN VYAS UNIVERSITY, JODHPUR
INAUGURATION OF
KABADDI GROUND
Friday 21, October, 2016
Chief Guest
Prof. R. P. Singh
Vice - Chancellor
Jai Narain Vyas University, Jodhpur
Prof. S. K. Parihar
President
Board of Sports
Dr. ...
Secretary
Jodhpur of Sports



GPS Map Camera



Jodhpur, Rajasthan, India

62XF+M75, Bhagat Ki Kothi, Jodhpur, Rajasthan 342001, India

Lat 26.249557°

Long 73.023653°

25/01/22 01:34 PM

NEW CAMPUS SOFTBALL GROUND



AGAT
LOTHI

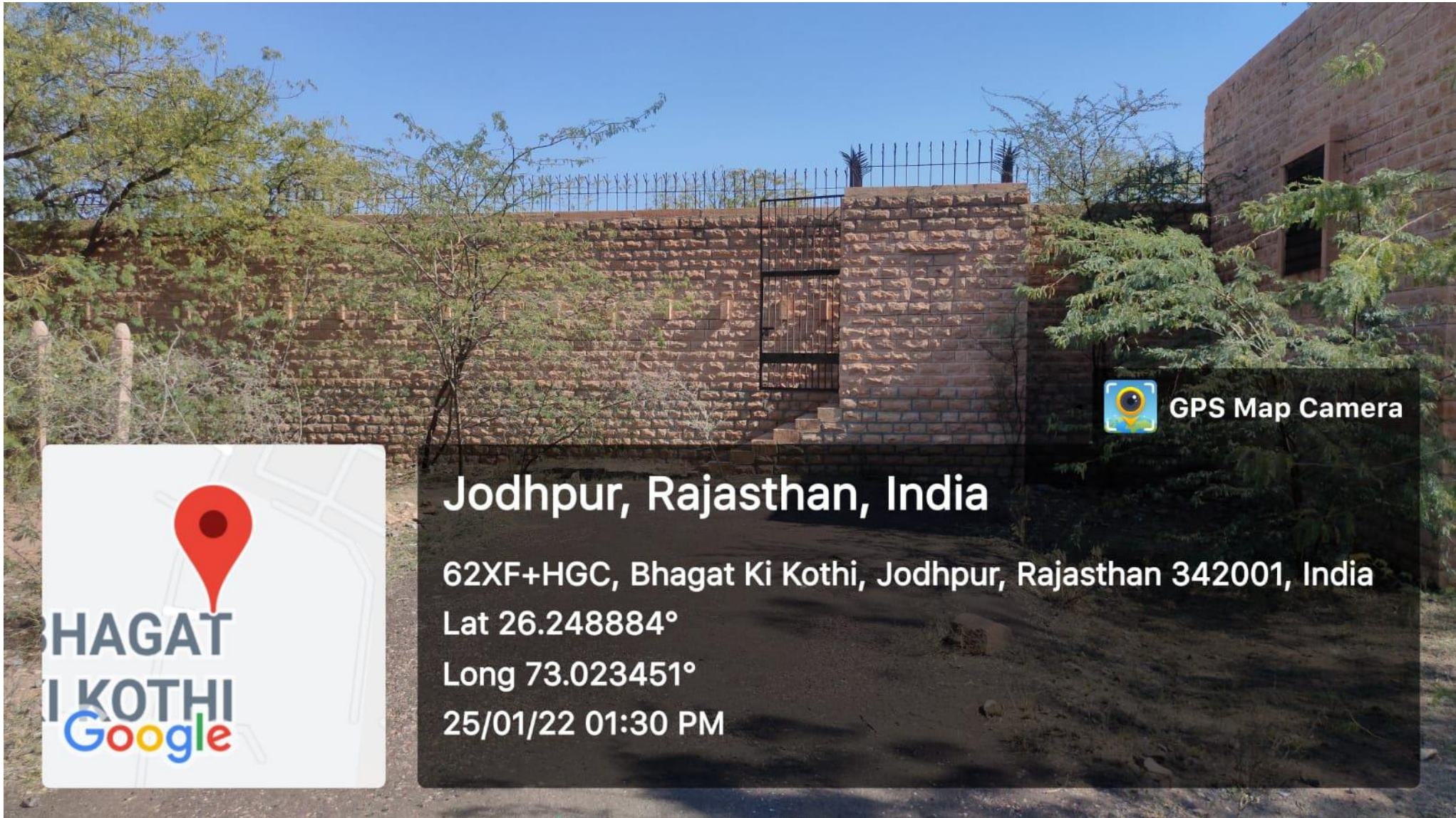


Google

 GPS Map Camera

Jodhpur, Rajasthan, India
62WF+VFG New Campus Garden, Air Force Area, Jodhpur,
Rajasthan 342001, India
Lat 26.246814°
Long 73.024313°
25/01/22 01:22 PM

NEW CAMPUS SWIMMING POOL



**BHAGAT
KI KOTHI**
Google



GPS Map Camera

Jodhpur, Rajasthan, India


62XF+HGC, Bhagat Ki Kothi, Jodhpur, Rajasthan 342001, India

Lat 26.248884°

Long 73.023451°

25/01/22 01:30 PM

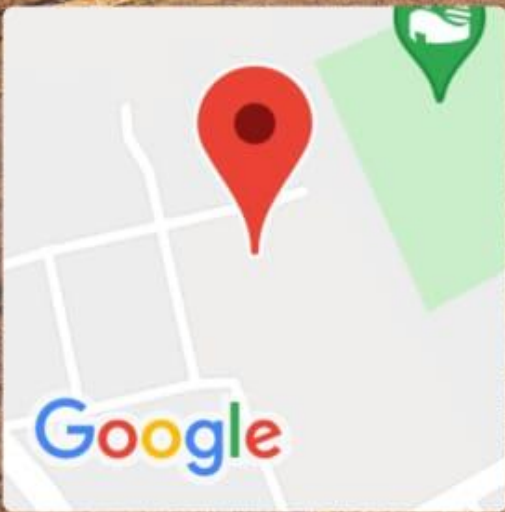
**OLD CAMPUS
SPORTS
GROUNDS
(ATHELATICS
TRACK,
FOOTBALL,
BASKET BALL)**



OLD CAMPUS HANDBALL GROUND



GPS Map Camera



Jodhpur, Rajasthan, India

72PJ+4FR, Ajit Colony, Jodhpur, Rajasthan 342001, India

Lat 26.285495°

Long 73.031064°

25/01/22 05:15 PM