

Jodhpur, Rajasthan, India


Unnamed Road, Air Force Area, Jodhpur, Rajasthan

342001, India

Lat 26.240524°

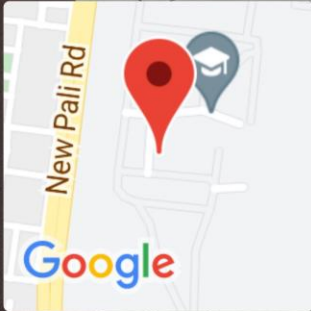
Long 73.016192°

28/01/22 01:09 PM

 GPS Map Camera



GPS Map Camera



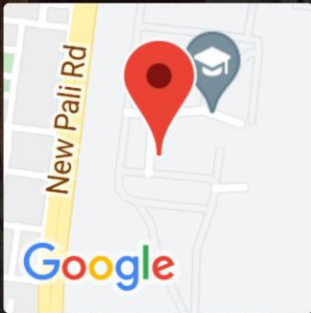
Jodhpur, Rajasthan, India

62R8+5W, Air Force Area, Jodhpur, Rajasthan 342001,
India

Lat 26.240535°

Long 73.01619°

28/01/22 01:14 PM



Jodhpur, Rajasthan, India

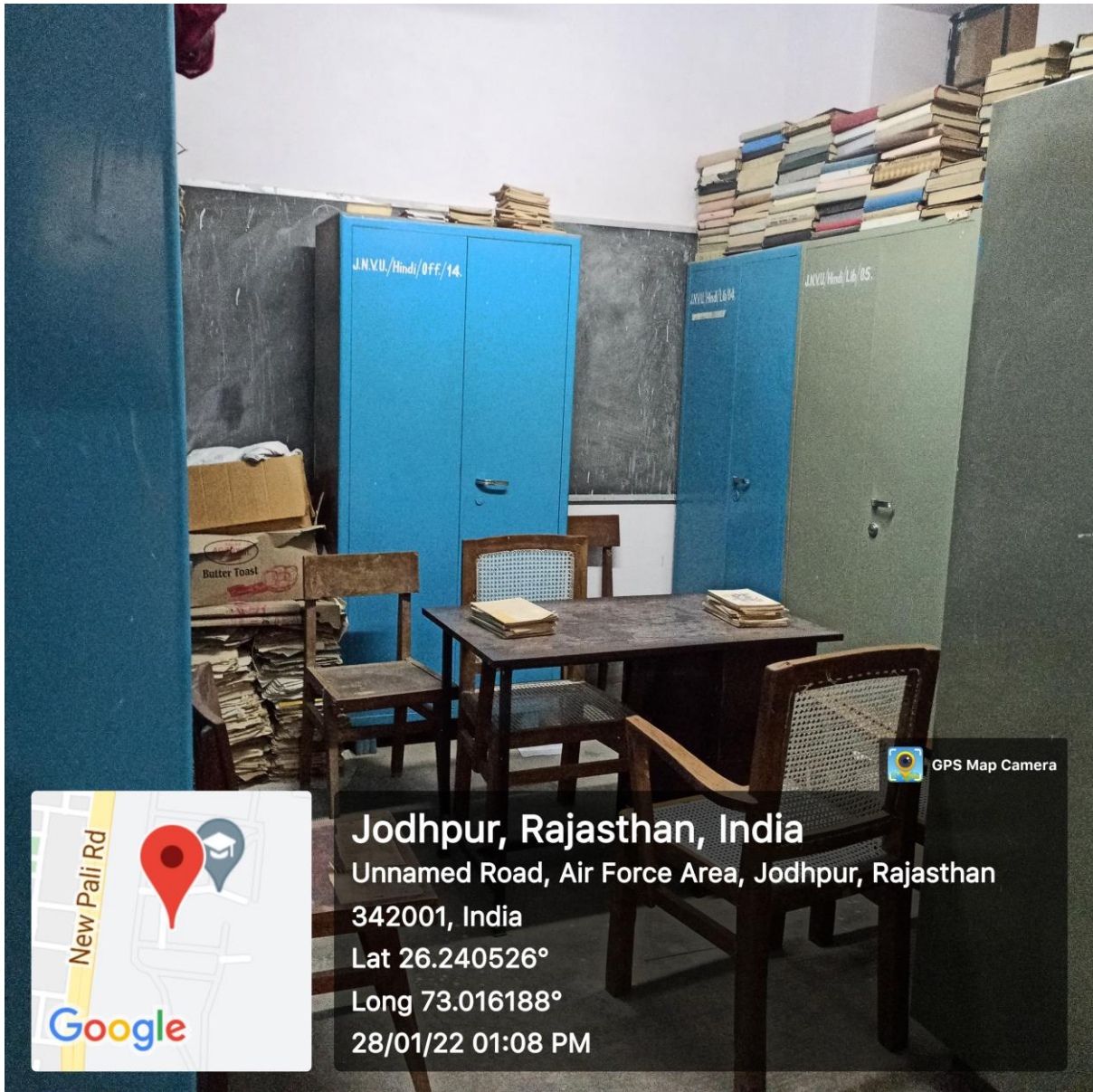
Unnamed Road, Air Force Area, Jodhpur, Rajasthan

342001, India

Lat 26.240507°

Long 73.016179°

28/01/22 01:07 PM



Jodhpur, Rajasthan, India

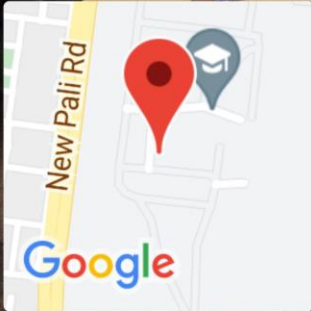
Unnamed Road, Air Force Area, Jodhpur, Rajasthan

342001, India

Lat 26.240526°

Long 73.016188°

28/01/22 01:08 PM



Jodhpur, Rajasthan, India

Unnamed Road, Air Force Area, Jodhpur, Rajasthan

342001, India

Lat 26.240486°

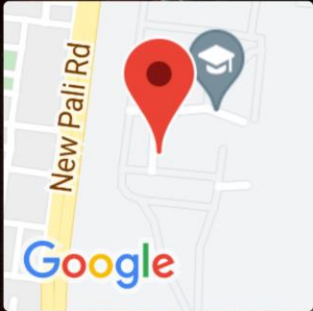
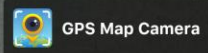
Long 73.016182°

28/01/22 01:06 PM



डा. किशोरीलाल रैगर
प्रोफेसर एवं अध्यक्ष
हिन्दी विभाग

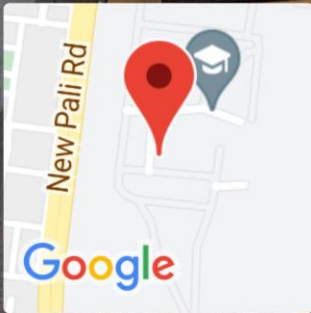
सिमेटाईजर
केर लु कुमारे



Jodhpur, Rajasthan, India
2ND Gate JNVU NEW CAMPUS, Air Force Area,
Jodhpur, Rajasthan 342001, India
Lat 26.240504°
Long 73.01612°
28/01/22 01:06 PM



GPS Map Camera



Jodhpur, Rajasthan, India

Unnamed Road, Air Force Area, Jodhpur, Rajasthan

342001, India

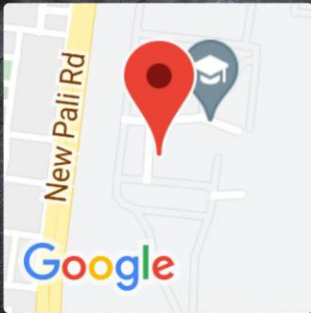
Lat 26.24048°

Long 73.016174°

28/01/22 01:06 PM



GPS Map Camera



Jodhpur, Rajasthan, India


62R8+5W, Air Force Area, Jodhpur, Rajasthan 342001,
India

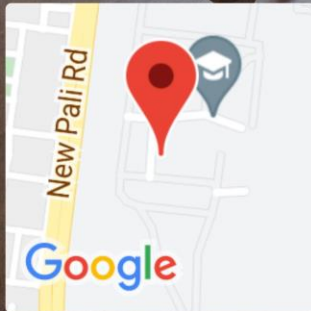
Lat 26.24061°

Long 73.016203°

28/01/22 01:16 PM



 GPS Map Camera



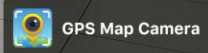
Jodhpur, Rajasthan, India

62R8+5W, Air Force Area, Jodhpur, Rajasthan 342001,
India

Lat 26.240559°

Long 73.016194°

28/01/22 01:10 PM



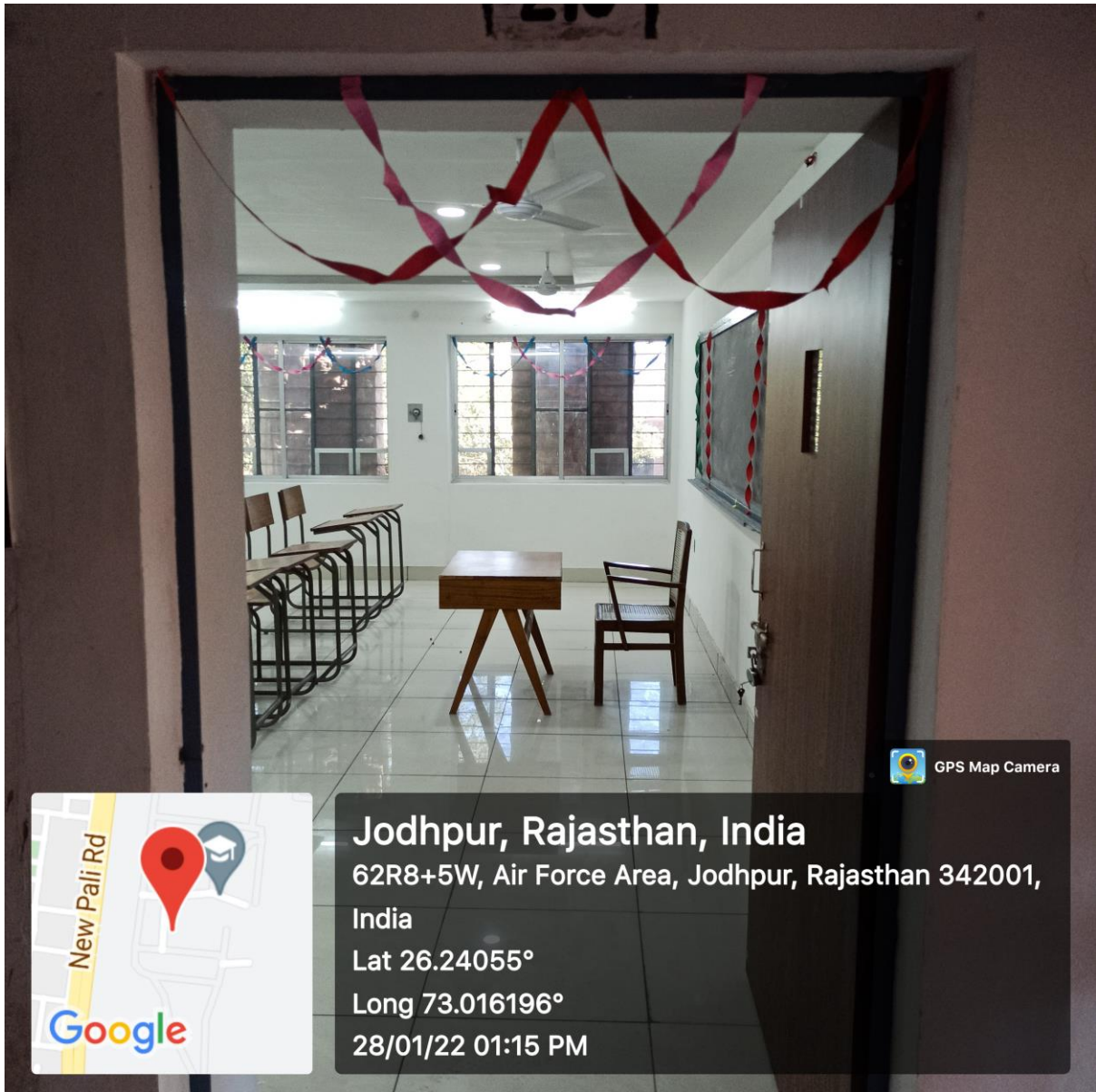
Jodhpur, Rajasthan, India

62R8+5W, Air Force Area, Jodhpur, Rajasthan 342001, India

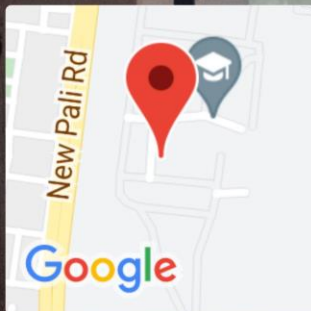
Lat 26.240562°

Long 73.016195°

28/01/22 01:15 PM



GPS Map Camera



Jodhpur, Rajasthan, India

62R8+5W, Air Force Area, Jodhpur, Rajasthan 342001,
India

Lat 26.24055°

Long 73.016196°

28/01/22 01:15 PM