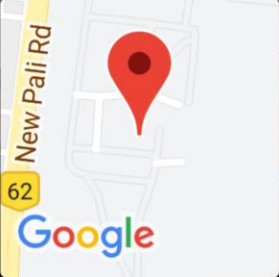


GPS Map Camera



### Jodhpur, Rajasthan, India

62R8+6QQ, Bhagat Ki Kothi, Jodhpur, Rajasthan 342001, India

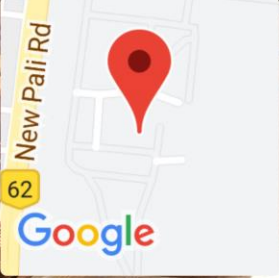
Lat 26.24047°

Long 73.016767°

29/01/22 11:58 AM



GPS Map Camera



### Jodhpur, Rajasthan, India

62R8+6QQ, Bhagat Ki Kothi, Jodhpur, Rajasthan 342001, India

Lat 26.24047°

Long 73.016772°

29/01/22 11:58 AM



GPS Map Camera




**Jodhpur, Rajasthan, India**  
A412, Saraswati Nagar, Madhuban, Jodhpur, Rajasthan 342005, India  
Lat 26.233538°  
Long 73.017226°  
29/01/22 12:01 PM




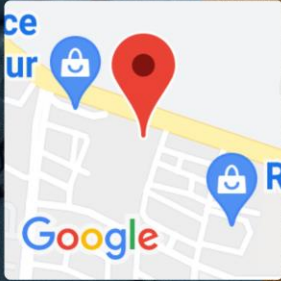
GPS Map Camera



**Jodhpur, Rajasthan, India**  
62R8+5W, Air Force Area, Jodhpur, Rajasthan 342001, India  
Lat 26.240313°  
Long 73.016532°  
29/01/22 12:00 PM



 GPS Map Camera



### Jodhpur, Rajasthan, India

Oil India Limited, 2A District Shopping Center, NH62, Saraswati Nagar, Basni, Jodhpur, Rajasthan 342005, India

Lat 26.235005°

Long 73.017836°

29/01/22 12:54 PM