
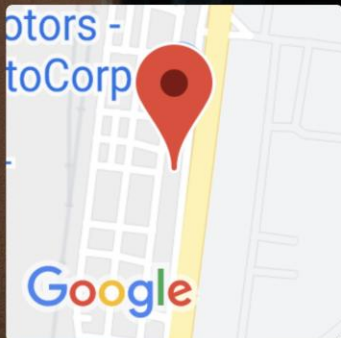


Clinical

U.G. LABORATORY



 GPS Map Camera



Jodhpur, Rajasthan, India

62W7+GVG, Bhagat Ki Kothi Extension Scheme, HI Area


Phase II, Gaasmandi, Jodhpur, Rajasthan 342001, India


Lat 26.2465°

Long 73.015253°

03/01/22 01:15 PM



 GPS Map Camera




Jodhpur, Rajasthan, India

Unnamed Road, Air Force Area, Jodhpur,
Rajasthan 342001, India

Lat 26.241196°

Long 73.01649°

03/01/22 01:14 PM



Jodhpur, Rajasthan, India

Unnamed Road, Air Force Area, Jodhpur,
Rajasthan 342001, India

Lat 26.240984°

Long 73.016713°

03/01/22 01:18 PM



GPS Map Camera



Jodhpur, Rajasthan, India
Unnamed Road, Air Force Area, Jodhpur,
Rajasthan 342001, India
Lat 26.240989°
Long 73.016661°
03/01/22 01:19 PM

WUNDT SEMINAR HALL

NO MASK
NO ENTRY

GPS Map Camera



Jodhpur, Rajasthan, India

Unnamed Road, Air Force Area, Jodhpur,

Rajasthan 342001, India


Lat 26.241087°

Long 73.016671°

03/01/22 01:16 PM



GPS Map Camera



Jodhpur, Rajasthan, India

Unnamed Road, Air Force Area, Jodhpur,
Rajasthan 342001, India

Lat 26.24105°

Long 73.016751°

03/01/22 01:17 PM



Jodhpur, Rajasthan, India

Unnamed Road, Air Force Area, Jodhpur,
Rajasthan 342001, India

Lat 26.24097°

Long 73.016724°

03/01/22 01:18 PM



GPS Map Camera

Jodhpur, Rajasthan, India

Unnamed Road, Air Force Area, Jodhpur, Rajasthan 342001,
India

Lat 26.241202°


Long 73.016504°

03/01/22 01:14 PM



P.G.LABORATORY



 GPS Map Camera



Jodhpur, Rajasthan, India


Kha-11, Bhagat Ki Kothi Extension Scheme, HI Area
Phase II, Basni, Jodhpur, Rajasthan 342001, India

Lat 26.241105°

Long 73.0165°

03/01/22 01:15 PM



 GPS Map Camera

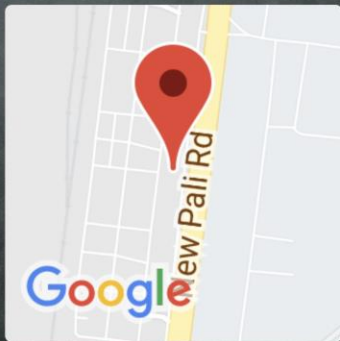


Jodhpur, Rajasthan, India

62W7+GVG, Bhagat Ki Kothi Extension Scheme, HI Area
Phase II, Gaasmandi, Jodhpur, Rajasthan 342001, India
Lat 26.246108°
Long 73.015515°
03/01/22 01:14 PM



 GPS Map Camera



Jodhpur, Rajasthan, India

62W7+GVG, Bhagat Ki Kothi Extension Scheme, HI Area


Phase II, Gaasmandi, Jodhpur, Rajasthan 342001, India

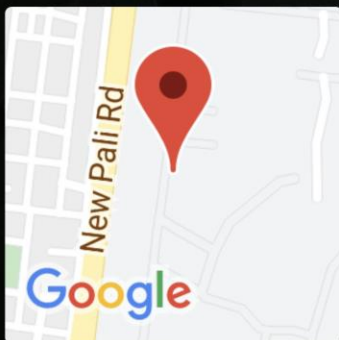
Lat 26.2465°

Long 73.015253°

03/01/22 01:13 PM



 GPS Map Camera




Jodhpur, Rajasthan, India

Jai Narain Vyas University, New Campus, Bhagat
Ki Kothi, Jodhpur, Rajasthan 342001, India

Lat 26.244845°

Long 73.01636°

03/01/22 01:13 PM

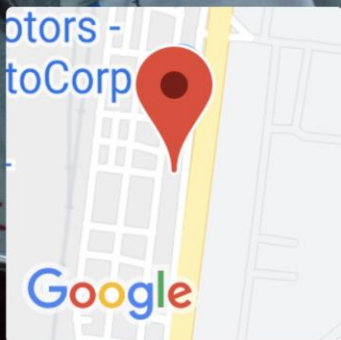


Jodhpur, Rajasthan, India
Unnamed Road, Air Force Area, Jodhpur,
Rajasthan 342001, India
Lat 26.240959°
Long 73.016666°
03/01/22 01:18 PM

GPS Map Camera



GPS Map Camera



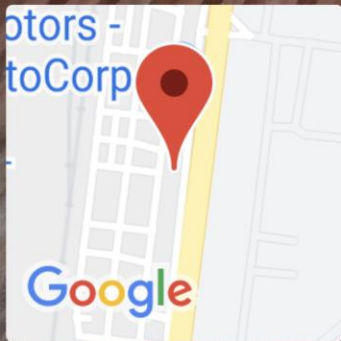
Jodhpur, Rajasthan, India

62W7+GVG, Bhagat Ki Kothi Extension Scheme, HI Area
Phase II, Gaasmandi, Jodhpur, Rajasthan 342001, India

Lat 26.2465°
Long 73.015253°
03/01/22 01:16 PM



GPS Map Camera



Jodhpur, Rajasthan, India

62W7+GVG, Bhagat Ki Kothi Extension Scheme, HI Area
Phase II, Gaasmandi, Jodhpur, Rajasthan 342001, India

Lat 26.2465°

Long 73.015253°

03/01/22 01:16 PM

परामर्शन कक्ष



GPS Map Camera



Jodhpur, Rajasthan, India

Unnamed Road, Air Force Area, Jodhpur,
Rajasthan 342001, India

Lat 26.241098°

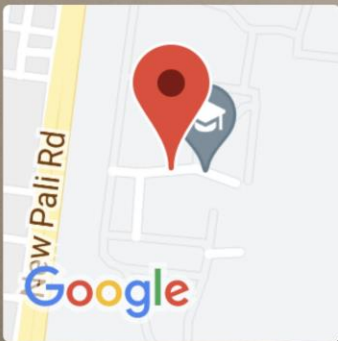
Long 73.016574°

03/01/22 01:15 PM

जीवन परामर्शन केन्द्र



GPS Map Camera



Jodhpur, Rajasthan, India

Kha-11, Bhagat Ki Kothi Extension Scheme, HI Area
Phase II, Basni, Jodhpur, Rajasthan 342001, India

Lat 26.241107°

Long 73.016525°

03/01/22 01:15 PM

The Perfect Venue For A...
Date With Life...



 GPS Map Camera



Jodhpur, Rajasthan, India


Unnamed Road, Air Force Area, Jodhpur,
Rajasthan 342001, India


Lat 26.241062°

Long 73.016603°

03/01/22 01:16 PM

B.A. (HONS) - I




 GPS Map Camera

Jodhpur, Rajasthan, India
Mandi Mode, Air Force Area, Jodhpur,
Rajasthan 342001, India
Lat 26.238225°
Long 73.017836°
03/01/22 01:19 PM



GPS Map Camera



Jodhpur, Rajasthan, India


Unnamed Road, Air Force Area, Jodhpur,
Rajasthan 342001, India


Lat 26.241025°

Long 73.016817°

03/01/22 01:20 PM

M.A.SEM III & IV



 GPS Map Camera

Jodhpur, Rajasthan, India

Unnamed Road, Air Force Area, Jodhpur,

Rajasthan 342001, India


Lat 26.241038°


Long 73.016817°

03/01/22 01:20 PM

M A,SEM I & II



 GPS Map Camera



Jodhpur, Rajasthan, India


Unnamed Road, Air Force Area, Jodhpur,
Rajasthan 342001, India


Lat 26.241°

Long 73.016774°

03/01/22 01:20 PM



 GPS Map Camera



Jodhpur, Rajasthan, India

Unnamed Road, Air Force Area, Jodhpur,
Rajasthan 342001, India

Lat 26.241024°

Long 73.016802°

03/01/22 01:20 PM