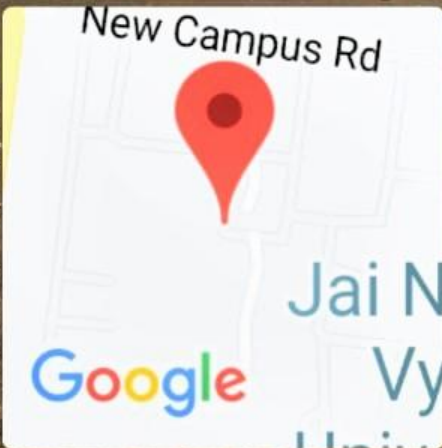
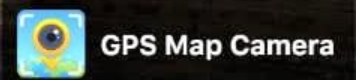




UNIVERSITY SCIENCE INSTRUMENTATION CENTRE
FACULTY OF SCIENCE
JAI NARAIN VYAS UNIVERSITY, JODHPUR

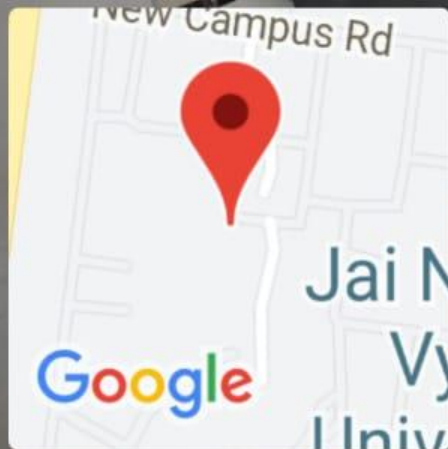




Jodhpur, Rajasthan, India
62W9+H87, Bhagat Ki Kothi, Jodhpur, Rajasthan 342001, India
Lat 26.24616°
Long 73.018148°
29/12/21 12:31 PM



GPS Map Camera



Jodhpur, Rajasthan, India

62W9+H87, Bhagat Ki Kothi, Jodhpur, Rajasthan 342001, India

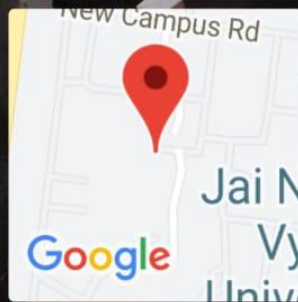
Lat 26.246004°

Long 73.018028°

29/12/21 12:33 PM



GPS Map Camera



Jodhpur, Rajasthan, India

62W9+H87, Bhagat Ki Kothi, Jodhpur, Rajasthan

342001, India

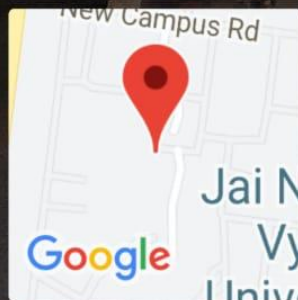
Lat 26.246025°

Long 73.018085°

29/12/21 12:34 PM



GPS Map Camera



Jodhpur, Rajasthan, India

62W9+H87, Bhagat Ki Kothi, Jodhpur, Rajasthan

342001, India

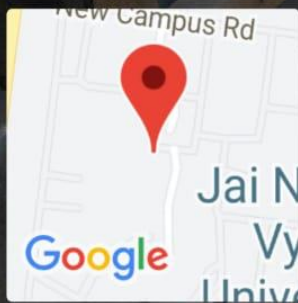
Lat 26.246017°

Long 73.01809°

29/12/21 12:34 PM



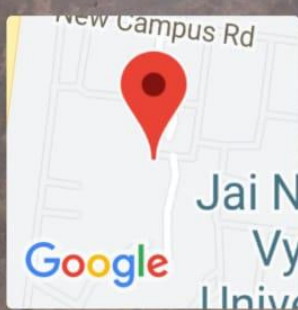
GPS Map Camera



Jodhpur, Rajasthan, India
62W9+H87, Bhagat Ki Kothi, Jodhpur, Rajasthan
342001, India
Lat 26.245998°
Long 73.018131°
29/12/21 12:34 PM



GPS Map Camera



Jodhpur, Rajasthan, India
62W9+H87, Bhagat Ki Kothi, Jodhpur, Rajasthan
342001, India
Lat 26.245998°
Long 73.018133°
29/12/21 12:35 PM