

# **JAI NARAIN VYAS UNIVERSITY JODHPUR**



**2016 - 2021**

2.3.2 Teachers use ICT- enabled tools including online resources for effective teaching and learning processes

# SAMPLE PHOTOGRAPHS



# **JAI NARAIN VYAS UNIVERSITY**

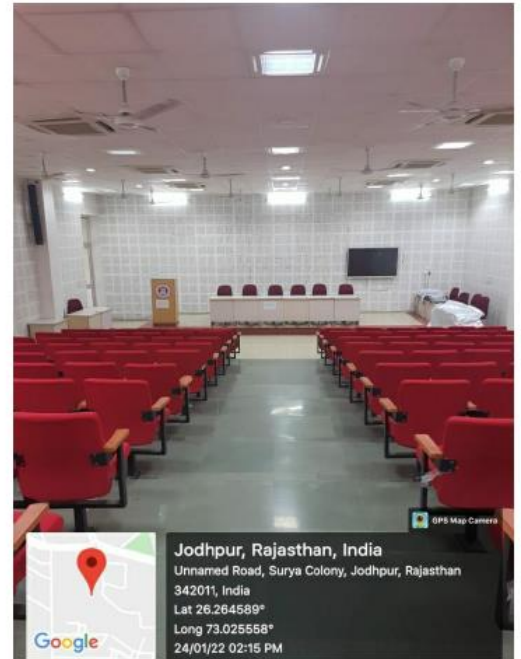
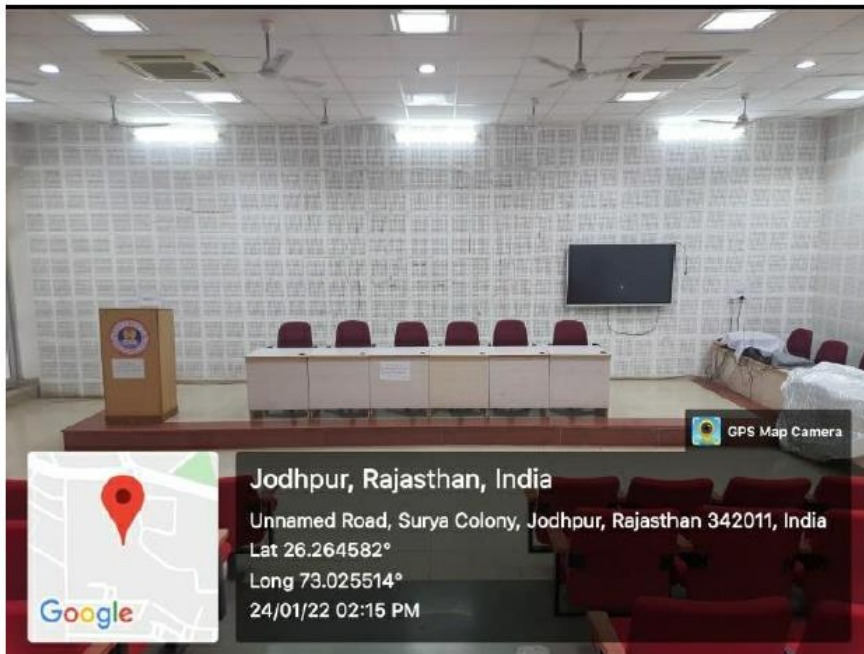
## **JODHPUR**



**2016 - 2021**

4.3.1 Percentage of classrooms and seminar halls with ICT - enabled facilities such as LCD, smart board, Wi-Fi/LAN, audio video recording facilities.

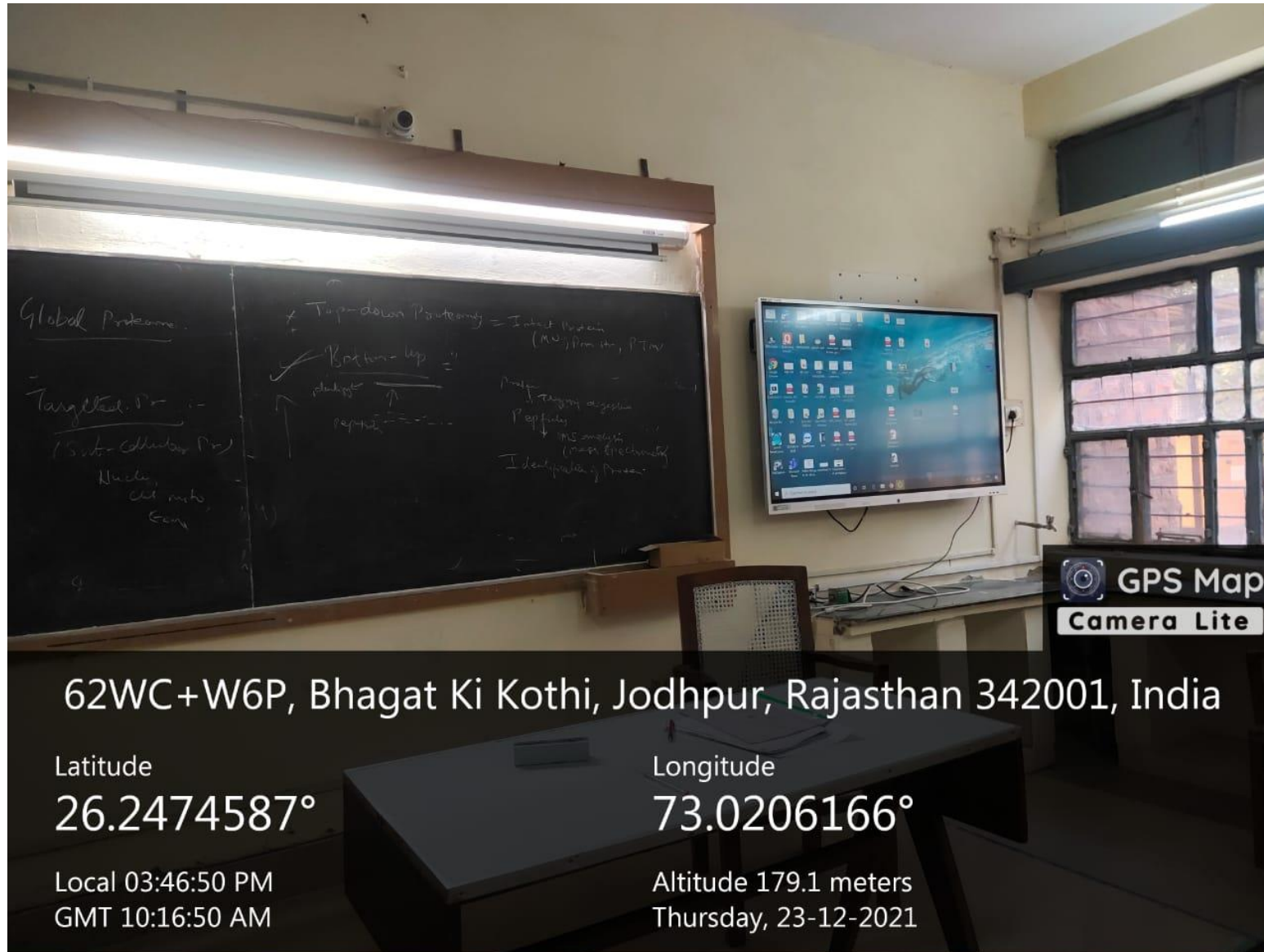
## BRAHASPATI BHAWAN, CENTRAL OFFICE



## RADHAKRISHNAN SEMINAR HALL, VC OFFICE



# **FACULTY OF SCIENCE**



62WC+W6P, Bhagat Ki Kothi, Jodhpur, Rajasthan 342001, India

Latitude

26.2474587°

Local 03:46:50 PM

GMT 10:16:50 AM

Longitude

73.0206166°

Altitude 179.1 meters

Thursday, 23-12-2021





**Jodhpur, Rajasthan, India**

Botony Department, New Campus Rd, Bhagat Ki Kothi, Jodhpur, Rajasthan

342001, India

Lat 26.2474°

Long 73.02055°

20/01/22 01:48 PM



GPS Map Camera



Jodhpur, Rajasthan, India

62WC+W6P, Bhagat Ki Kothi, Jodhpur, Rajasthan 342001, India

Lat 26.24739°

Long 73.020602°

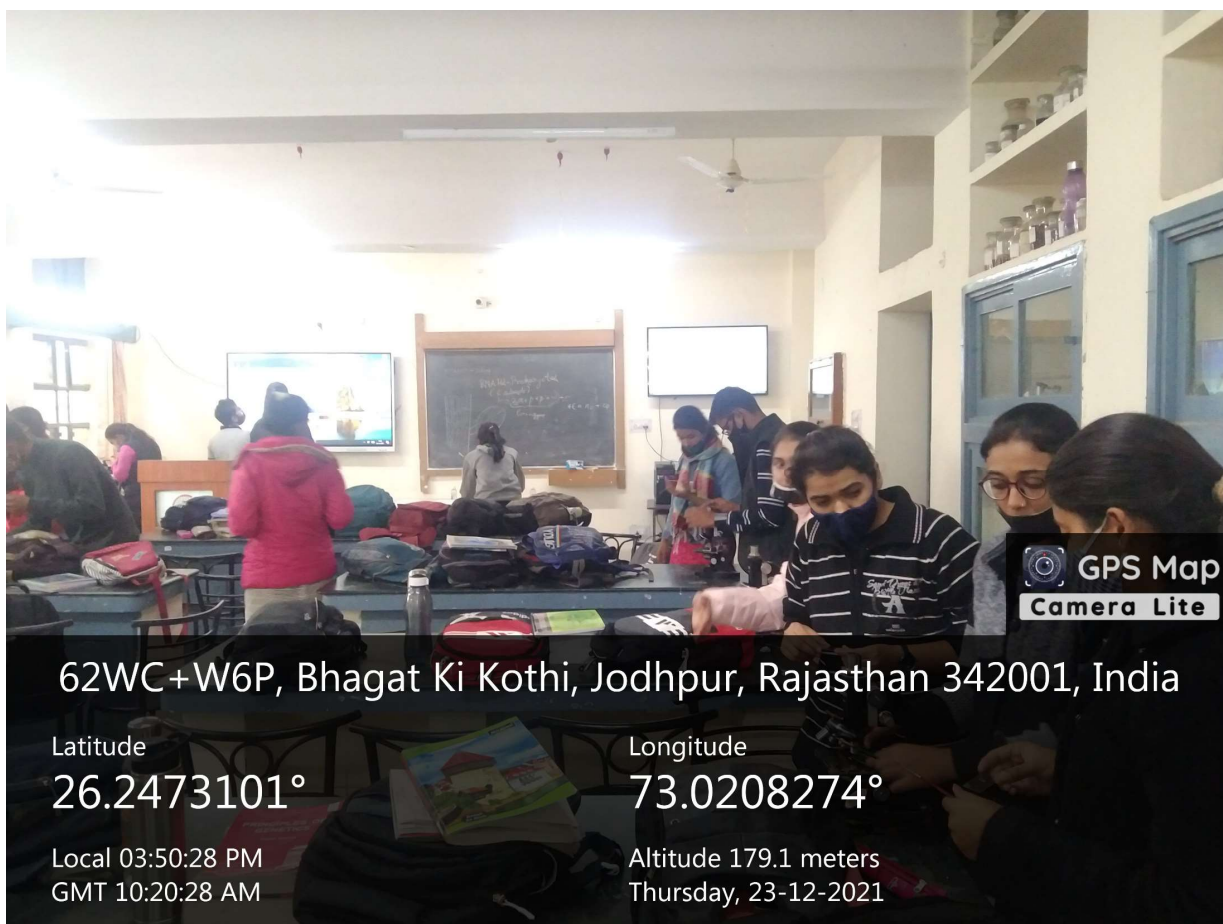
20/01/22 01:48 PM



GPS Map Camera



# Botany Department SMART CLASS FACILITY





62WC+W6P, Bhagat Ki Kothi, Jodhpur, Rajasthan 342001,  
India

Latitude  
26.2473131°

Longitude  
73.020818°

Local 03:50:46 PM  
GMT 10:20:46 AM


Altitude 179.1 meters  
Thursday, 23-12-2021



# Zoology Department SMART CLASS FACILITY




# Geology Department SMART CLASS FACILITY







# Chemistry Department SMART CLASS FACILITY



# Mathematics Department SMART CLASS FACILITY






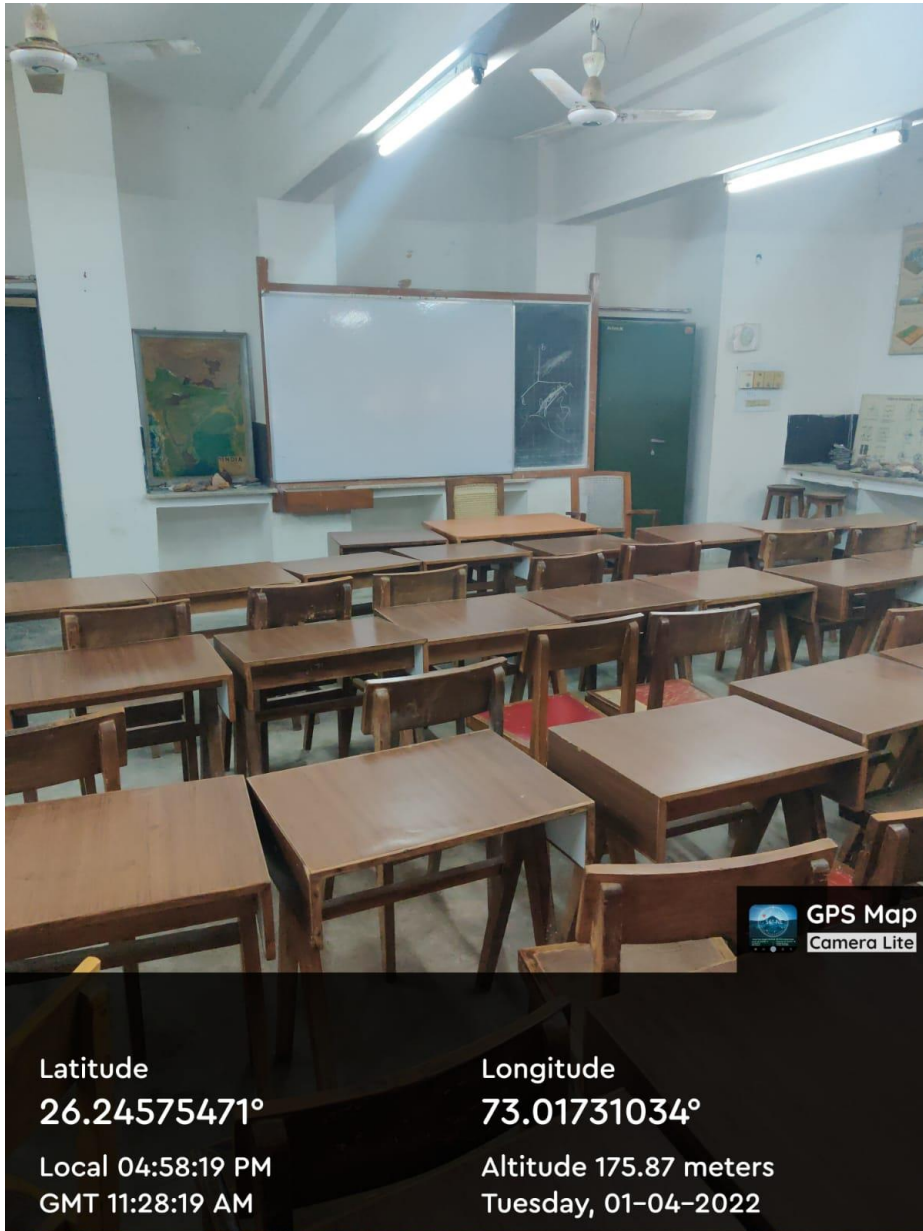
# Physics Department SMART CLASS FACILITY



# GEOLOGY







# **FACULTY OF ENGINEERING**





## Jodhpur, Rajasthan, India

Electronics Dept., Air Force Area, Jodhpur, Rajasthan

342011, India

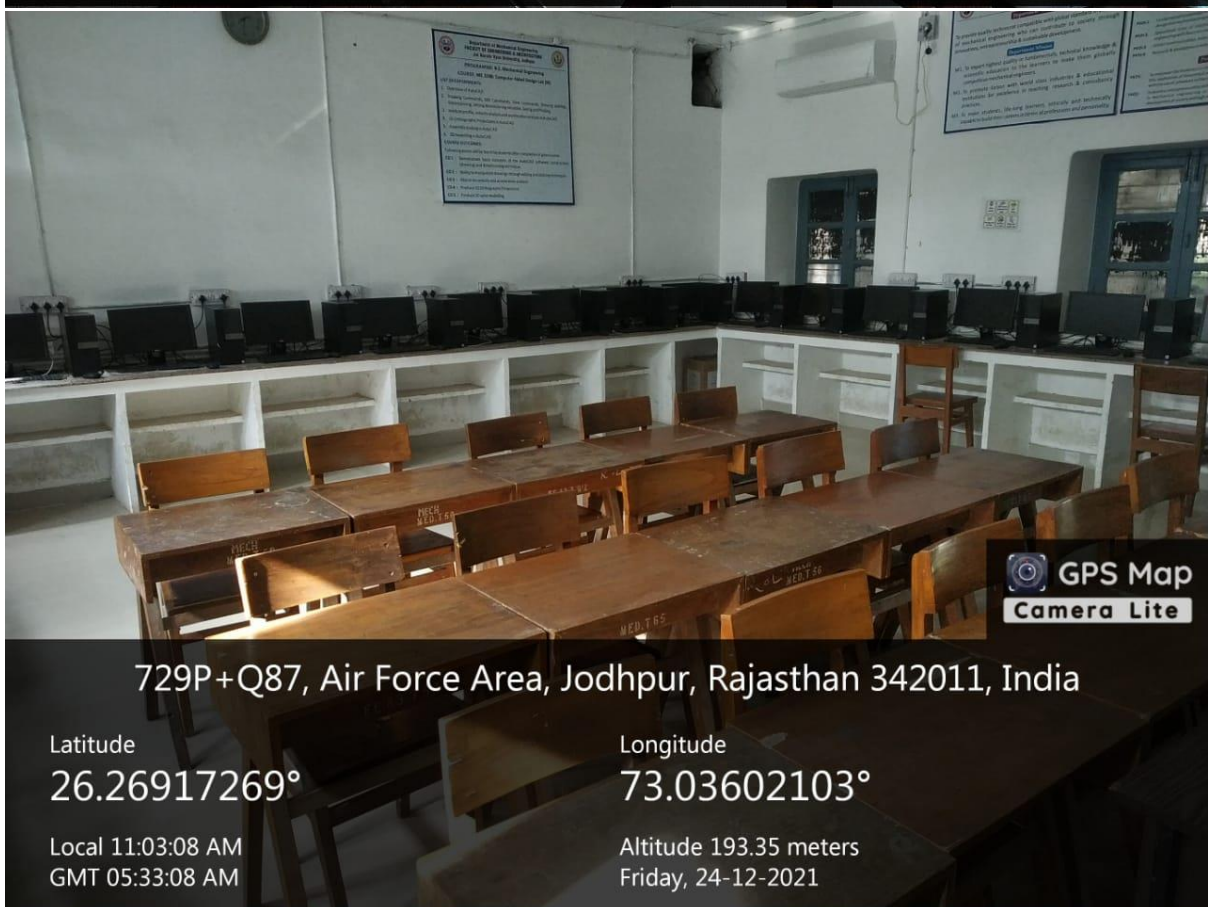
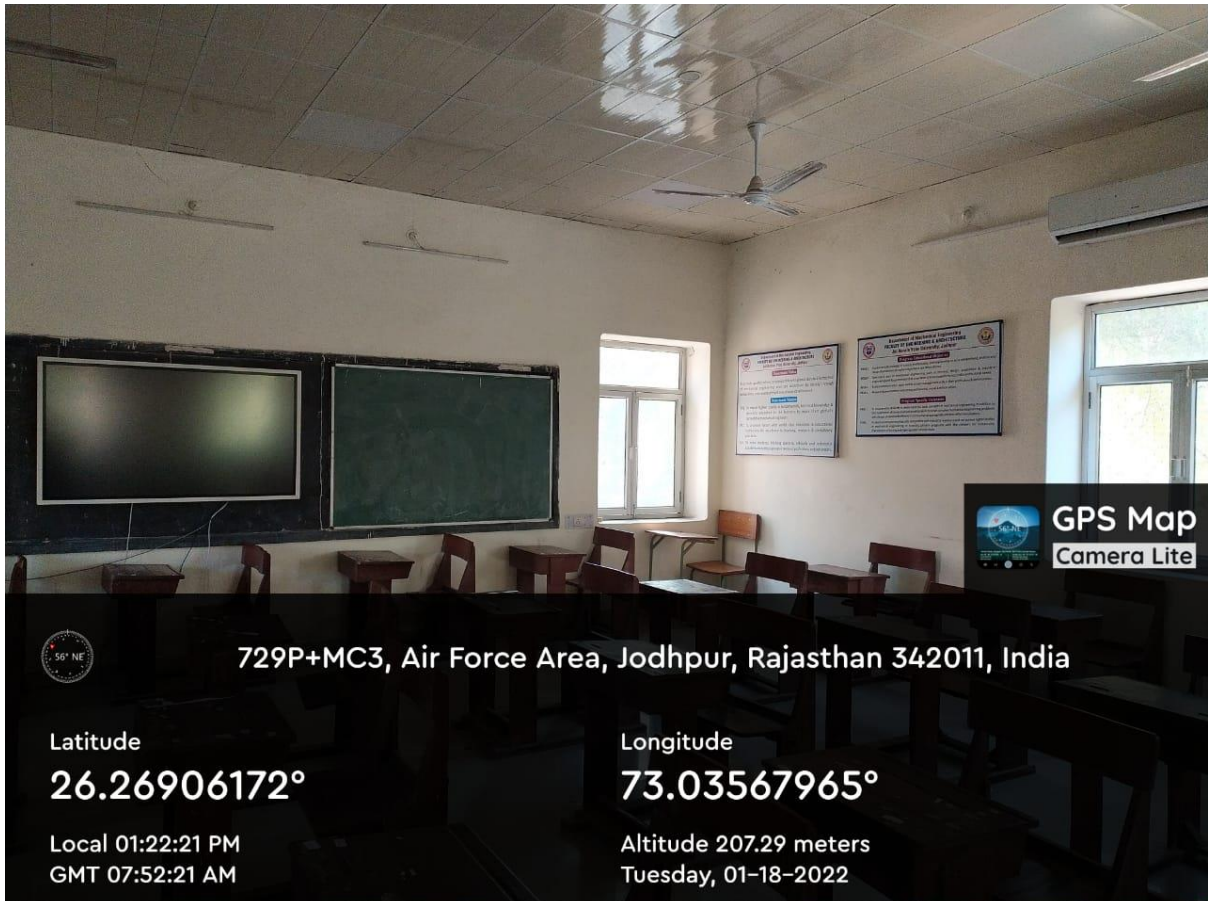
Lat 26.267125°

Long 73.037197°

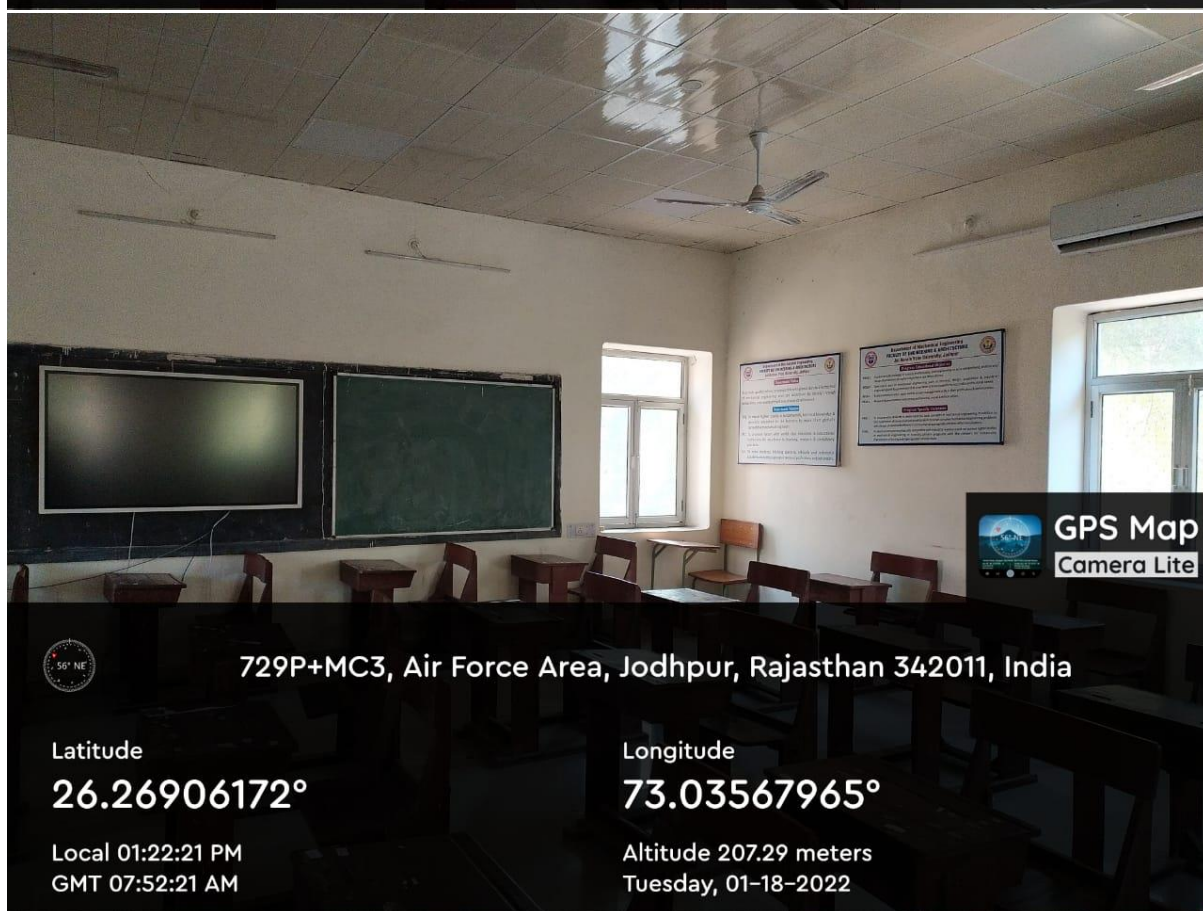
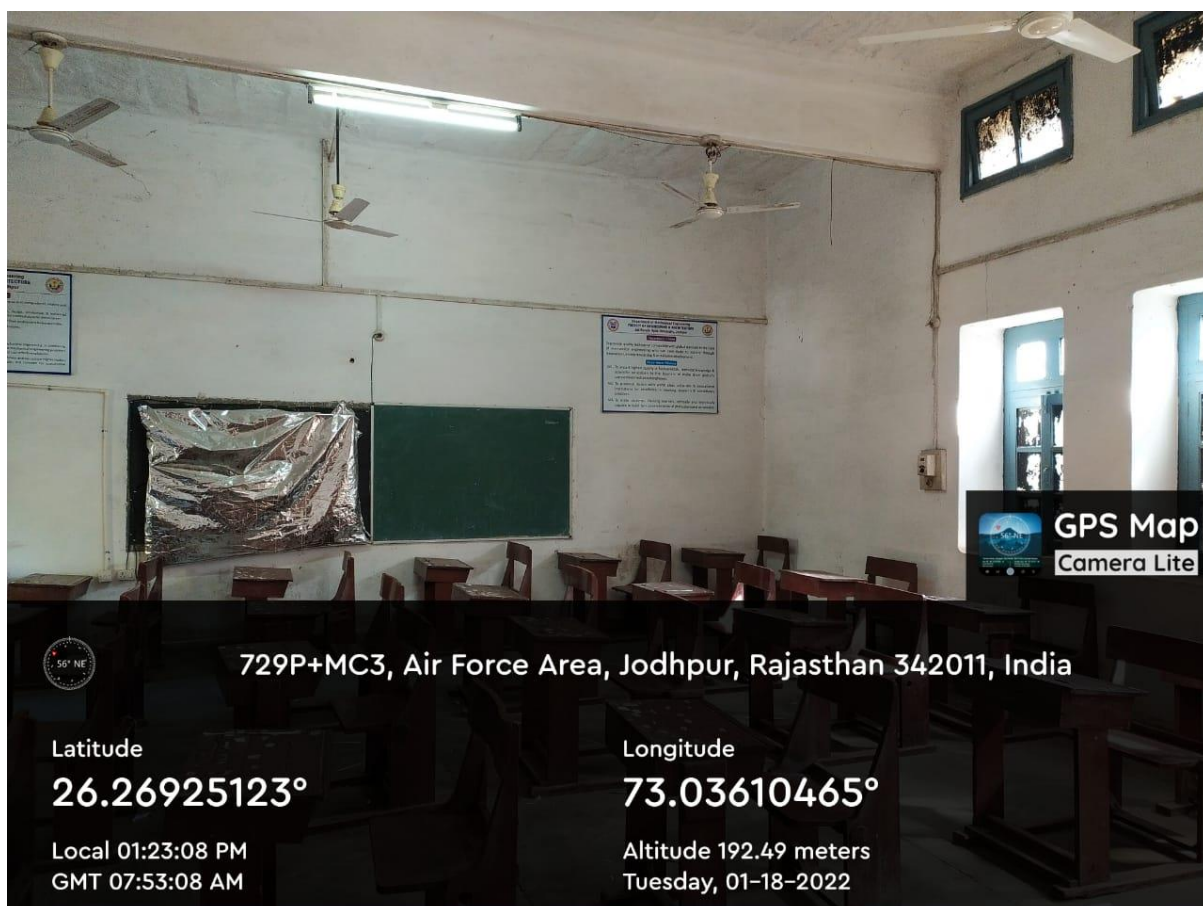
01/10/21 11:34 AM



GPS Map Camera









GPS Map  
Camera Lite

729P+Q87, Air Force Area, Jodhpur, Rajasthan 342011, India

Latitude  
26.26917269°

Longitude  
73.03602103°

Local 11:03:08 AM  
GMT 05:33:08 AM

Altitude 193.35 meters  
Friday, 24-12-2021



GPS Map  
Camera Lite

Air Force Area, Jodhpur, Rajasthan 342011, India

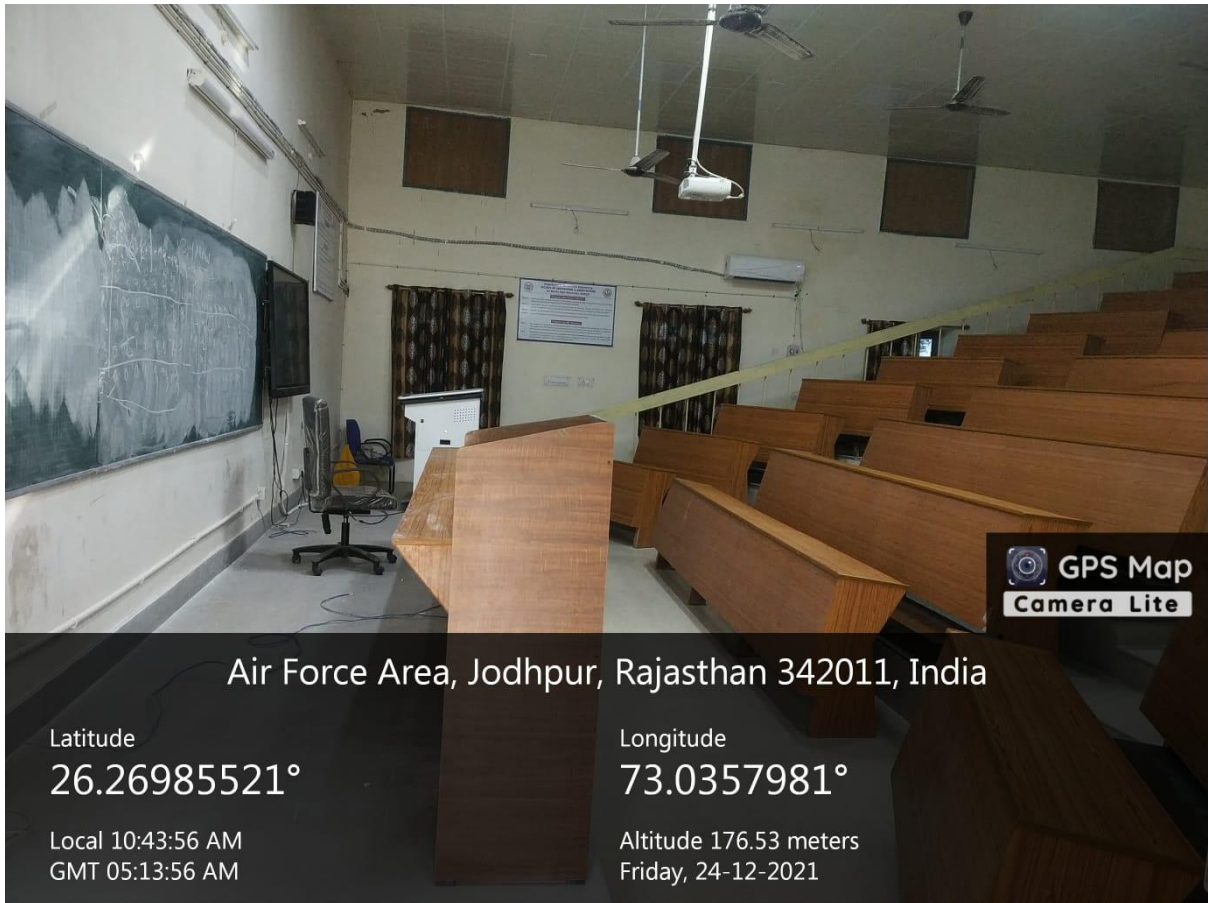
Latitude  
26.26991352°


Longitude  
73.03587634°

Local 11:34:28 AM  
GMT 06:04:28 AM

Altitude 172.75 meters  
Friday, 24-12-2021





 **GPS Map**  
**Camera Lite**

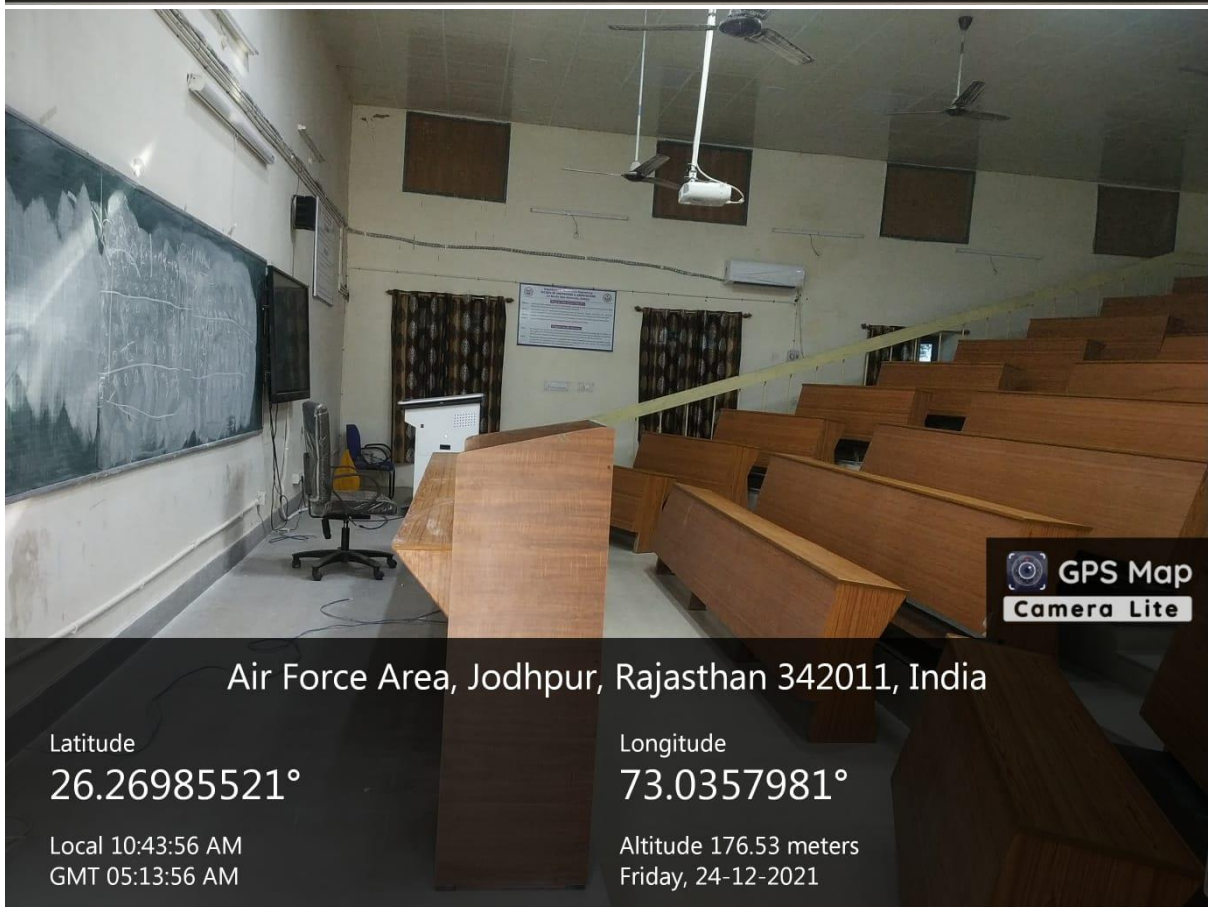
Air Force Area, Jodhpur, Rajasthan 342011, India

Latitude  
**26.26985521°**

Local 10:43:56 AM  
GMT 05:13:56 AM

Longitude  
**73.0357981°**

Altitude 176.53 meters  
Friday, 24-12-2021







Unnamed Road, Ratanada, Jodhpur, Rajasthan 342001, India

Jodhpur  
Rajasthan  
India

2021-08-27(Fri) 12:04(pm)

32°C

90°F



72CM+GVM, Haripua Vijas Colony, Air Force Area, Jodhpur, Rajasthan 342001, India

Jodhpur  
Rajasthan  
India

2021-09-08(Wed) 10:32(am)

33°C

91°F

# C-25 Civil Dept.



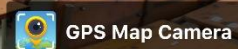
Jodhpur, Rajasthan, India

728P+X83, Air Force Area, Jodhpur, Rajasthan 342011, India

Lat 26.267396°

Long 73.035768°

20/01/22 02:00 PM



# Projects and PG research Lab Civil Dept.



Jodhpur, Rajasthan, India

728P+X83, Air Force Area, Jodhpur, Rajasthan 342011, India

Lat 26.267437°

Long 73.035788°

20/01/22 02:07 PM





# C-26 Civil Department



**Jodhpur, Rajasthan, India**

MBM Engineering College, Air Force Area, Jodhpur,  
Rajasthan 342011, India

Lat 26.267455°

Long 73.035913°

20/01/22 01:58 PM



GPS Map Camera

# C-17 Civil Department



**Jodhpur, Rajasthan, India**

Residency Rd, Air Force Area, Jodhpur, Rajasthan 342011, India

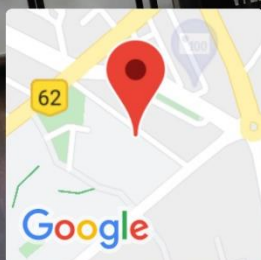
Lat 26.267251°

Long 73.036045°

20/01/22 01:55 PM



GPS Map Camera



**Jodhpur, Rajasthan, India**

72CM+FXH, Haripua Viyas Colony, Air Force Area, Jodhpur, Rajasthan

342001, India

Lat 26.271313°

Long 73.03498°

21/12/21 11:47 AM




GPS Map Camera





Airport Rd, Air Force Area, Jodhpur, Rajasthan 342011, India

Jodhpur  
Rajasthan  
India



35°C  
95°F

2021-09-02(Thu) 02:36(pm)



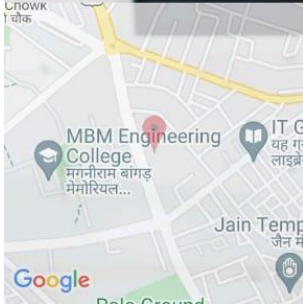

Jhalamand House, Airport Road, Air Force Area, Jodhpur, Rajasthan 342011, India

Jodhpur  
Rajasthan  
India



35°C  
95°F

2021-08-26(Thu) 02:23(PM)




Jhalamand House, Airport Road, Air Force Area, Jodhpur, Rajasthan 342011, India

Jodhpur  
Rajasthan  
India



35°C  
95°F

2021-08-26(Thu) 02:21(PM)



Jhalamand House, Airport Road, Air Force Area, Jodhpur, Rajasthan 342011, India

Jodhpur  
Rajasthan  
India



35°C  
95°F

2021-08-26(Thu) 02:19(PM)





14, Defence Lab Rd, Subhash Colony, Ratanada, Jodhpur, Rajasthan 342001, India

Jodhpur  
Rajasthan  
India

35°C  
95°F

2021-08-26(Thu) 02:19(PM)

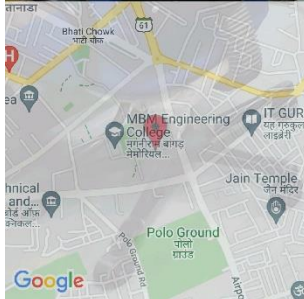


729P+4XM, Air Force Area, Jodhpur, Rajasthan 342011, India

Jodhpur  
Rajasthan  
India

33°C  
91°F

2021-09-02(Thu) 11:33(am)



729P+4XM, Air Force Area, Jodhpur, Rajasthan 342011, India

Jodhpur  
Rajasthan  
India



33°C  
91°F

2021-09-02(Thu) 11:33(am)



729P+4XM, Air Force Area, Jodhpur, Rajasthan 342011, India

Jodhpur  
Rajasthan  
India



33°C  
91°F

2021-09-02(Thu) 11:34(am)






729P+4XM, Air Force Area, Jodhpur, Rajasthan 342011, India

Jodhpur  
Rajasthan  
India

33°C  
91°F

2021-09-02(Thu) 11:34(am)




Electrical Department, MBM Engineering College, Airport Rd, Air Force Area, Jodhpur, Rajasthan 342011, India

Jodhpur  
Rajasthan  
India

33°C  
91°F

2021-09-02(Thu) 11:34(am)




Electrical Department, MBM Engineering College, Airport Rd, Air Force Area, Jodhpur, Rajasthan 342011, India

Jodhpur  
Rajasthan  
India



33°C  
91°F

2021-09-02(Thu) 11:35(am)



Electrical Department, MBM Engineering College, Airport Rd, Air Force Area, Jodhpur, Rajasthan 342011, India

Jodhpur  
Rajasthan  
India



33°C  
91°F

2021-09-02(Thu) 11:35(am)





Electrical Department, MBM Engineering College, Airport Rd, Air Force Area, Jodhpur, Rajasthan 342011, India

Jodhpur  
Rajasthan  
India



33°C  
91°F

2021-09-02(Thu) 11:35(am)



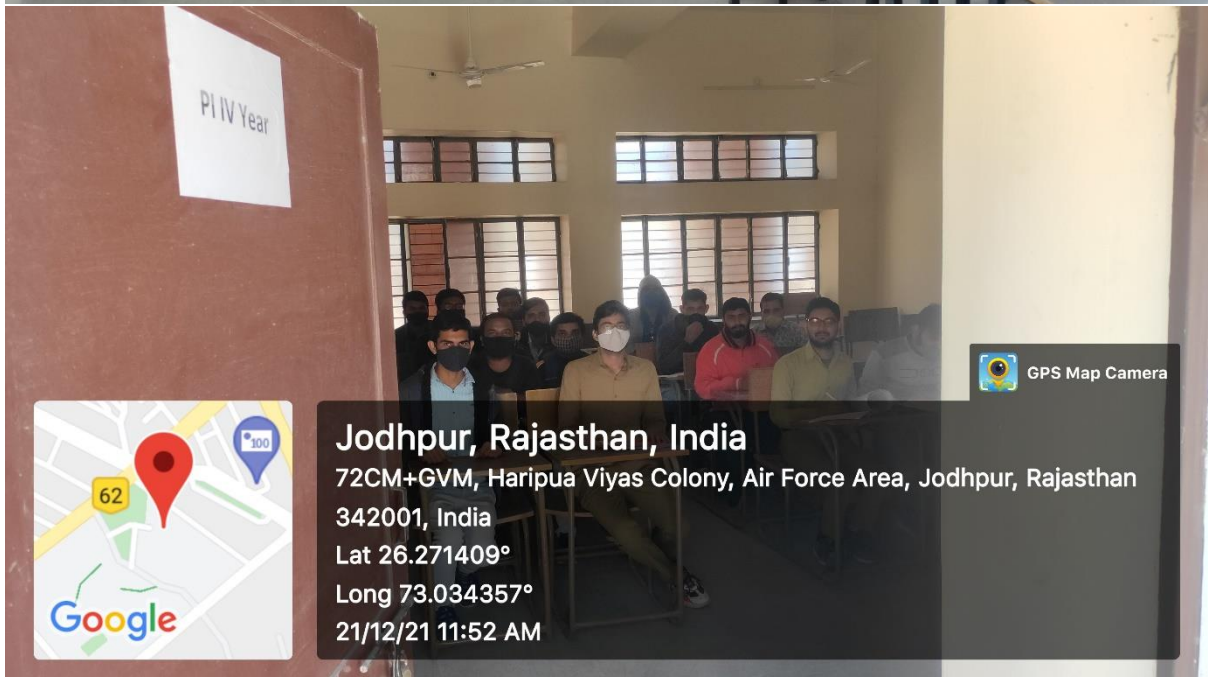
Residency Rd, Air Force Area, Jodhpur, Rajasthan 342011, India

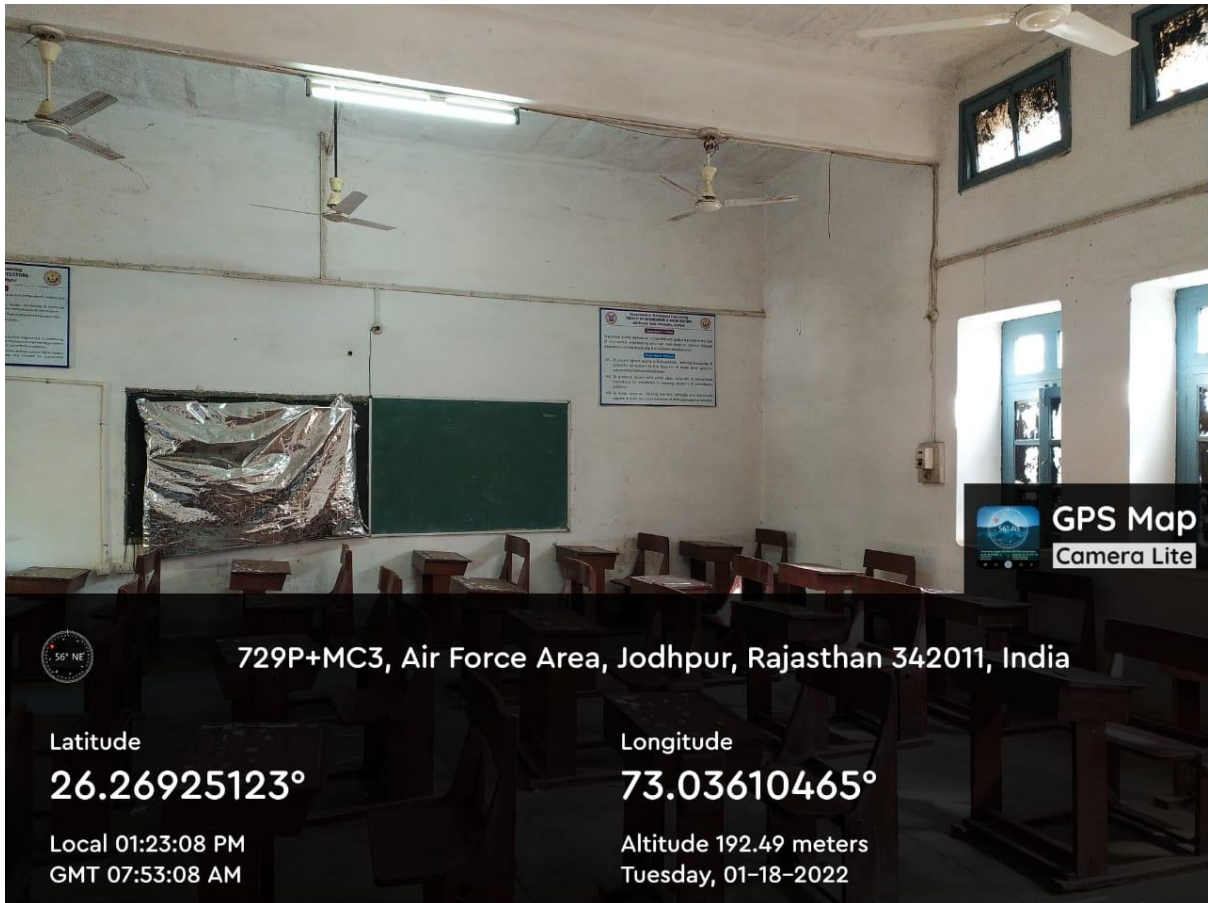
Jodhpur  
Rajasthan  
India



33°C  
91°F

2021-09-02(Thu) 11:36(am)





729P+MC3, Air Force Area, Jodhpur, Rajasthan 342011, India

Latitude

26.26925123°

Longitude

73.03610465°

Local 01:23:08 PM

GMT 07:53:08 AM

Altitude 192.49 meters

Tuesday, 01-18-2022



Mech 4.3.1(6).pdf





GPS Map

Camera Lite

Air Force Area, Jodhpur, Rajasthan 342011, India

Latitude

26.26985521°

Longitude

73.0357981°

Local 10:43:56 AM

Altitude 176.53 meters

GMT 05:13:56 AM

Friday, 24-12-2021



GPS Map  
Camera Lite

Air Force Area, Jodhpur, Rajasthan 342011, India

Latitude

26.26991352°

Longitude

73.03587634°

Local 11:34:28 AM

GMT 06:04:28 AM

Altitude 172.75 meters

Eriday 24-12-2021

✓





GPS Map  
Camera Lite

729P+Q87, Air Force Area, Jodhpur, Rajasthan 342011, India

Latitude

26.26917269°

Longitude

73.0002103°


Local 11:03:08 AM

CST 05:22:08 AM

Altitude 193.35 meters

Friday 24-12-2021





GPS Map  
Camera Lite

729P+MC3, Air Force Area, Jodhpur, Rajasthan 342011, India

Latitude

26.26906172°

Longitude


73.03567965°

Local 01:22:21 PM

Altitude 207.29 meters

Tuesday 01-18-2020





GPS Map

Camera Lite

729P+MC3, Air Force Area, Jodhpur, Rajasthan 342011, India

Longitude

73.03610465°

Altitude 192.49 meters

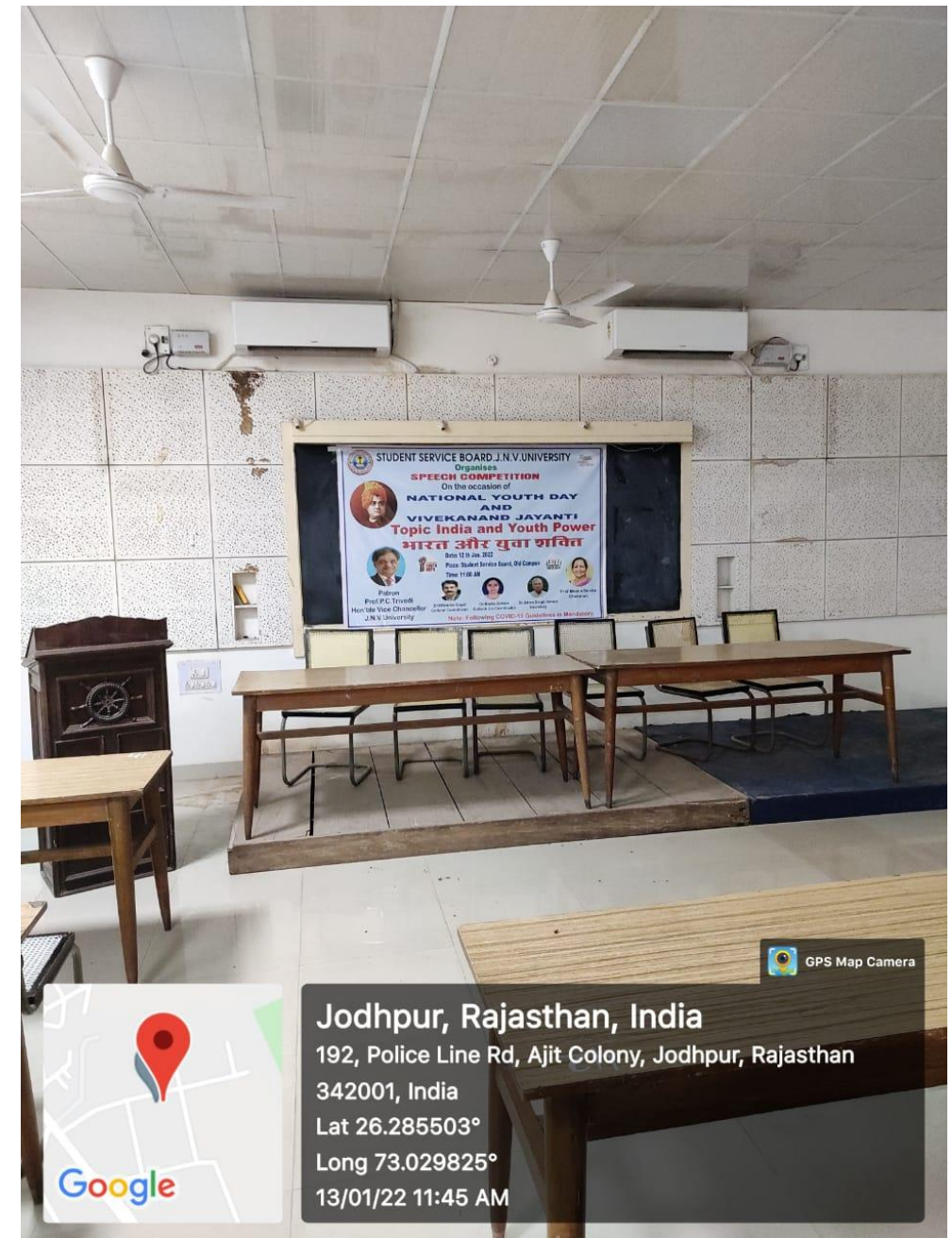
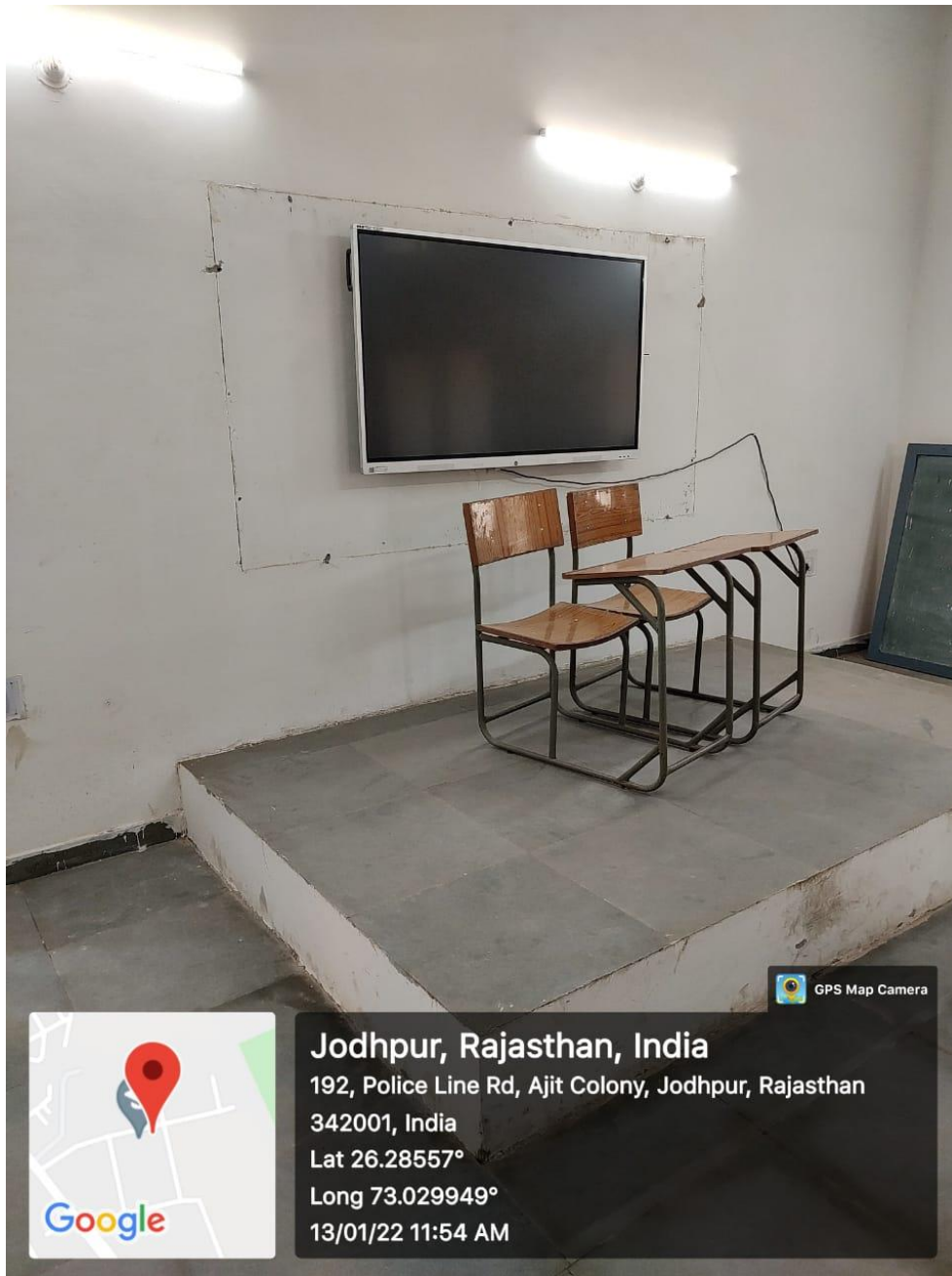
Latitude

26.26925123°

Local 01:23:08 PM



# **FACULTY OF COMMERCE**







GPS Map Camera



### Jodhpur, Rajasthan, India

192, Police Line Rd, Ajit Colony, Jodhpur, Rajasthan

342001, India

Lat 26.285628°

Long 73.029859°

13/01/22 11:38 AM



GPS Map Camera



### Jodhpur, Rajasthan, India

192, Police Line Rd, Ajit Colony, Jodhpur, Rajasthan


342001, India

Lat 26.285488°

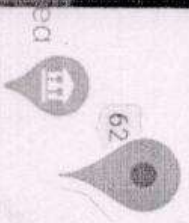
Long 73.02981°

13/01/22 11:37 AM





Google



**Jodhpur, Rajasthan, India**

**27-a, Ratanada, Jodhpur, Rajasthan 342001, India**

**Lat 26.270114°**


**Long 73.032576°**

**20/12/21 10:35 AM**


GPS Map Camera

Head  
Department of Management Studies  
Faculty of Commerce & Mgt. Studies  
Jai Narain Vyas University, India





Google



## Jodhpur, Rajasthan, India

Jai Narain Vyas University, Opposite Senapati Bhawan, IIT Campus, Residency Road, Haripura Vyas Colony, Air Force Area, Jodhpur, Rajasthan 342011, India

Lat 26.269711°

Long 73.032778°

28/01/22 08:35 PM

GPS Map Camera

Department of Management Studies  
Faculty of Commerce & Management  
Jai Narain Vyas University, Jodhpur





GPS Map Camera

## जोधपुर, राजस्थान, भारत

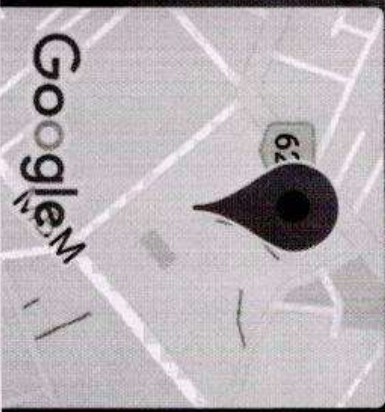
72CM+45C, कुचेरा - शंखवास - जोधपुर रोड, हरिपुरा व्यास कॉलोनी, रातानाडा,

जोधपुर, राजस्थान 342001, भारत

Lat 26.269889°

Long 73.032587°

10/05/22 11:30 AM







## जोधपुर, राजस्थान, भारत

72CM+45C, कुचेरा - शंखवास - जोधपुर रोड, हरिपुरा व्यास कॉलोनी, रातानाडा,

जोधपुर, राजस्थान 342001, भारत

Lat 26.269894°

Long 73.032718°


10/05/22 11:31 AM



GPS Map Camera

Head  
Department of Management Studies  
Faculty of Commerce & Mgt. Studies  
Jai Narain Vyas University, Jodhpur





## जोधपुर, राजस्थान, भारत

72CM+45C, कुवेरा - शंखवास - जोधपुर रोड, हरिपुरा व्यास कॉलोनी, रातानाडा,

जोधपुर, राजस्थान 342001, भारत

Lat 26.26994°

Long 73.032587°



27/04/22 03:53 PM



GPS Map Camera







Jodhpur, Rajasthan, India  
27-a, Ratanada, Jodhpur, Rajasthan 342001, India  
Lat 26.270094°  
Long 73.03262°  
20/12/21 10:35 AM





GPS Map Camera



# जोधपुर, राजस्थान, भारत

72CM+45C, कुचेरा - शंखवास - जोधपुर रोड, हरिपुरा व्यास कॉलोनी, रतानाडा,

जोधपुर, राजस्थान 342001, भारत

Lat 26.269889°

Long 73.032587°

10/05/22 11:30 AM





GPS Map Camera

## जोधपुर, राजस्थान, भारत


72CM+45C, कुचेरा - शंखवास - जोधपुर रोड़, हरिपुरा व्यास कॉलोनी, रतानाडा,

जोधपुर, राजस्थान 342001, भारत



Lat 26.269894°

Long 73.032718°

10/05/22 11:31 AM







## Jodhpur, Rajasthan, India

Jai Narain Vyas University, Opposite Senapati Bhawan, IIT Campus, Residency Road, Haripua Viyas Colony, Air Force Area, Jodhpur, Rajasthan 342011, India

Lat 26.269711°

Long 73.032778°

28/01/22 08:35 PM

GPS Map Camera





GPS Map Camera

## जोधपुर, राजस्थान, भारत


72CM+45C, कुचेरा - शंखवास - जोधपुर रोड़, हरिपुरा व्यास कॉलोनी, रातानाडा,

जोधपुर, राजस्थान 342001, भारत


Lat 26.269889°

Long 73.032587°

10/05/22 11:30 AM







GPS Map Came

## जोधपुर, राजस्थान, भारत


72CM+45C, कुचेरा - शंखवास - जोधपुर रोड़, हरिपुरा व्यास कॉलोनी, रातानाडा

जोधपुर, राजस्थान 342001, भारत

Lat 26.269894°

Long 73.032718°

10/05/22 11:31 AM





Head  
Department of Management Studies  
Faculty of Commerce & Mgt. Studies  
Jai Narain Vyas University, Jodhpur



GPS Map Cam

Jodhpur, Rajasthan, India

72CJ+2RG, Haripua Viyas Colony, Air Force Area, Jodhpur, Rajasthan 342001,

India

Lat 26.27009°

Long 73.032306°

20/12/21 10:33 AM

red



Google

Jai Narain Vyas University, Jodhpur





Jodhpur, Rajasthan, India  
27-a, Ratanada, Jodhpur, Rajasthan 342001, India  
Lat 26.270094°  
Long 73.03262°  
20/12/21 10:35 AM




GPS Map Cam



Head  
Department of Management Studies  
Faculty of Commerce & Mgt. Studies  
Jai Narain Vyas University, Jodhpur





## Jodhpur, Rajasthan, India

Jai Narain Vyas University, Opposite Senapati Bhawan, IIT Campus, Residency Road, Haripua Vyas Colony, Air Force Area, Jodhpur, Rajasthan 342011, India

Lat 26.269711°

Long 73.032778°

28/01/22 08:35 PM



GPS Map Cam

Copyright © Management Studies  
Research and Development Office Studies  
Jodhpur, Rajasthan, India



Head  
Department of Management Studies  
Faculty of Commerce & Mgt. Studies  
Jai Narain Vyas University, Jodhpur

## Jodhpur, Rajasthan, India

Jai Narain Vyas University, Opposite Senapati Bhawan, IIT Campus, Residency  
Road, Haripua Vyas Colony, Air Force Area, Jodhpur, Rajasthan 342011, India

Lat 26.269711°

Long 73.032778°

28/01/22 08:35 PM

Google

GPS Map Cam



Head  
Department of Management Studies  
Faculty of Commerce & Mgt. Studies  
Jai Narain Vyas University, Jodhpur

Jodhpur, Rajasthan, India

72CJ+2RG, Haripua Viyas Colony, Air Force Area, Jodhpur, Rajasthan 342001,

India

Lat 26.27009°

Long 73.032306°

20/12/21 10:33 AM



GPS Map Camera

Google




Department of Management Studies  
Faculty of Commerce & Mgt. Studies  
Jai Narain Vyas University, Jodhpur

Head



GPS Map Cam

Jodhpur, Rajasthan, India  
27-a, Ratanada, Jodhpur, Rajasthan 342001, India  
Lat 26.270094°  
Long 73.03262°  
20/12/21 10:35 AM



Google





GPS Map Camera

## जोधपुर, राजस्थान, भारत


72CM+45C, कुचेरा - शंखवास - जोधपुर रोड़, हरिपुरा व्यास कॉलोनी, रातानाडा

जोधपुर, राजस्थान 342001, भारत


Lat 26.269889°

Long 73.032587°

10/05/22 11:30 AM







Head

Department of Management Studies  
Faculty of Commerce & Mgt. Studies  
Jai Narain Vyas University, Jodhpur



GPS Map Came

जोधपुर, राजस्थान, भारत

72CM+45C, कुचेरा - शंखवास - जोधपुर रोड़, हरिपुरा व्यास कॉलोनी, रातानाडा

जोधपुर, राजस्थान 342001, भारत

Lat 26.269894°

Long 73.032718°

10/05/22 11:31 AM

Google



Head

Department of Management Studies  
Faculty of Commerce & Mgt. Studies  
Jai Narain Vyas University, Jodhpur



GPS Map Came

## जोधपुर, राजस्थान, भारत

72CM+45C, कुचेरा - शंखवास - जोधपुर रोड़, हरिपुरा व्यास कॉलोनी, रातानाडा,  
जोधपुर, राजस्थान 342001, भारत

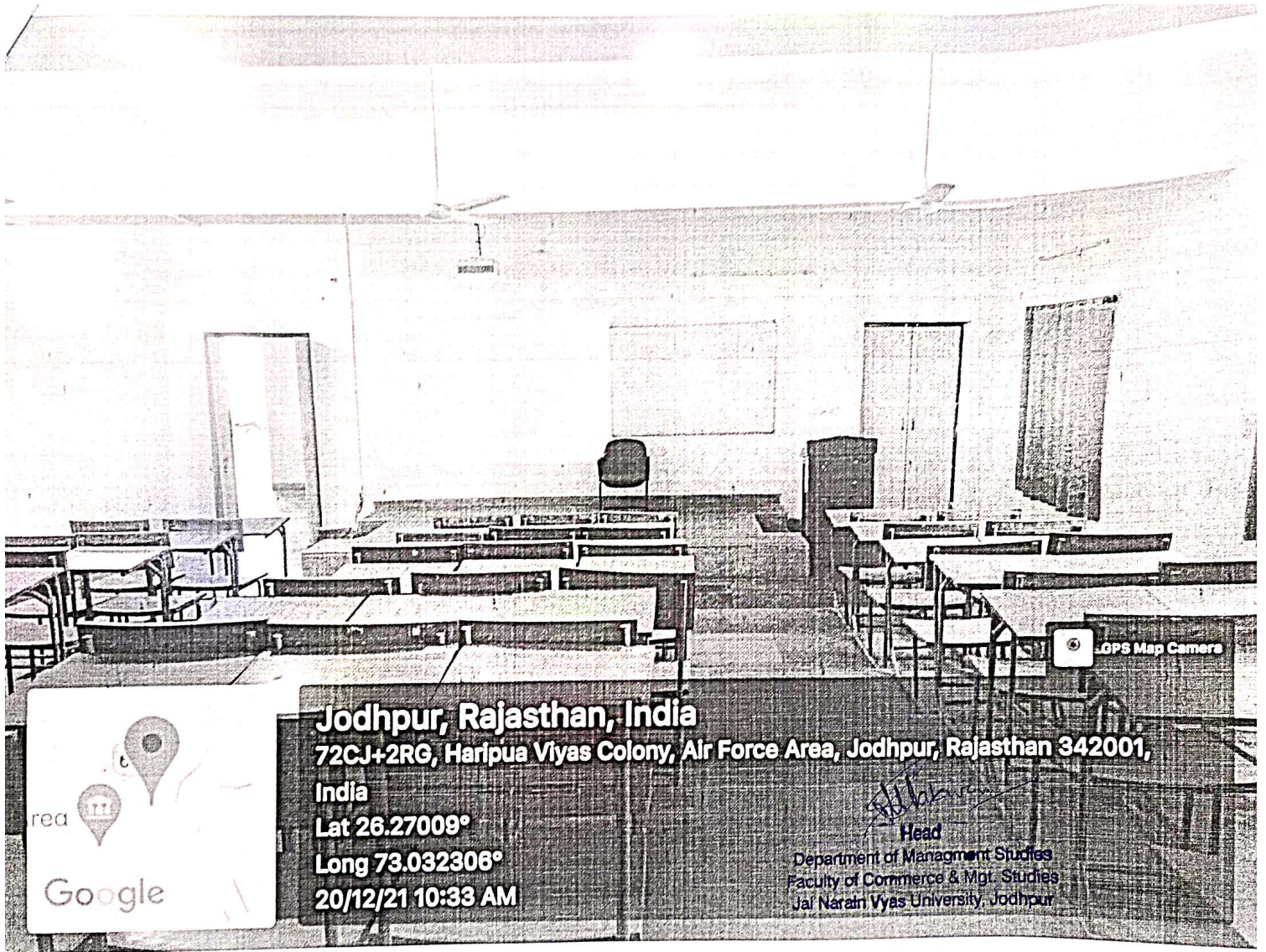
Lat 26.2698889°

Long 73.032587°

10/05/22 11:30 AM

Google





**Jodhpur, Rajasthan, India**

**72CJ+2RG, Haripua Vyas Colony, Air Force Area, Jodhpur, Rajasthan 342001,**

**India**


**Lat 26.27009°**

**Long 73.032306°**

**20/12/21 10:33 AM**

*[Signature]*  
**Head**  
Department of Management Studies  
Faculty of Commerce & Mgt. Studies  
Jai Narain Vyas University, Jodhpur





GPS Map Camera



**Jodhpur, Rajasthan, India**

**Jai Narain Vyas University, Opposite Senapati Bhawan, IIT Campus, Residency Road, Haripua Vyas Colony, Air Force Area, Jodhpur, Rajasthan 342011, India**


**Lat 26.269848°**

**Long 73.032753°**

**20/12/21 10:37 AM**

*[Signature]*  
Head  
Department of Management Studies  
Faculty of Commerce & Mgt. Studies  
Jai Narain Vyas University, Jodhpur





**Jodhpur, Rajasthan, India**

**27-a, Ratanada, Jodhpur, Rajasthan 342001, India**

**Lat 26.270114°**


**Long 73.032576°**

**20/12/21 10:35 AM**

*Shakun*  
Head  
Department of Management Studies  
Faculty of Commerce & Mgt. Studies  
Jai Narain Vyas University, Jodhpur



विभाग में प्रवेश पर  
सेनीटाइजर का उपयोग  
अवश्य करे।



**Jodhpur, Rajasthan, India**

Jai Narain Vyas University, Opposite Senapati Bhawan, IIT Campus, Residency  
Road, Haripura Vyas Colony, Air Force Area, Jodhpur, Rajasthan 342011, India


Lat 26.269835°

Long 73.032566°


20/12/21 10:53 AM

*Shakwan*  
Head

Department of Management Studies  
Faculty of Commerce & Mgt. Studies  
Jai Narain Vyas University, Jodhpur







## Jodhpur, Rajasthan, India

Jai Narain Vyas University, Opposite Senapati Bhawan, IIT Campus, Residency  
Road, Haripura Vyas Colony, Air Force Area, Jodhpur, Rajasthan 342011, India

Lat 26.269711°

Long 73.032778°

28/01/22 08:35 PM

Head

Department of Management Studies  
Faculty of Commerce & Mgt. Studies  
Jai Narain Vyas University, Jodhpur



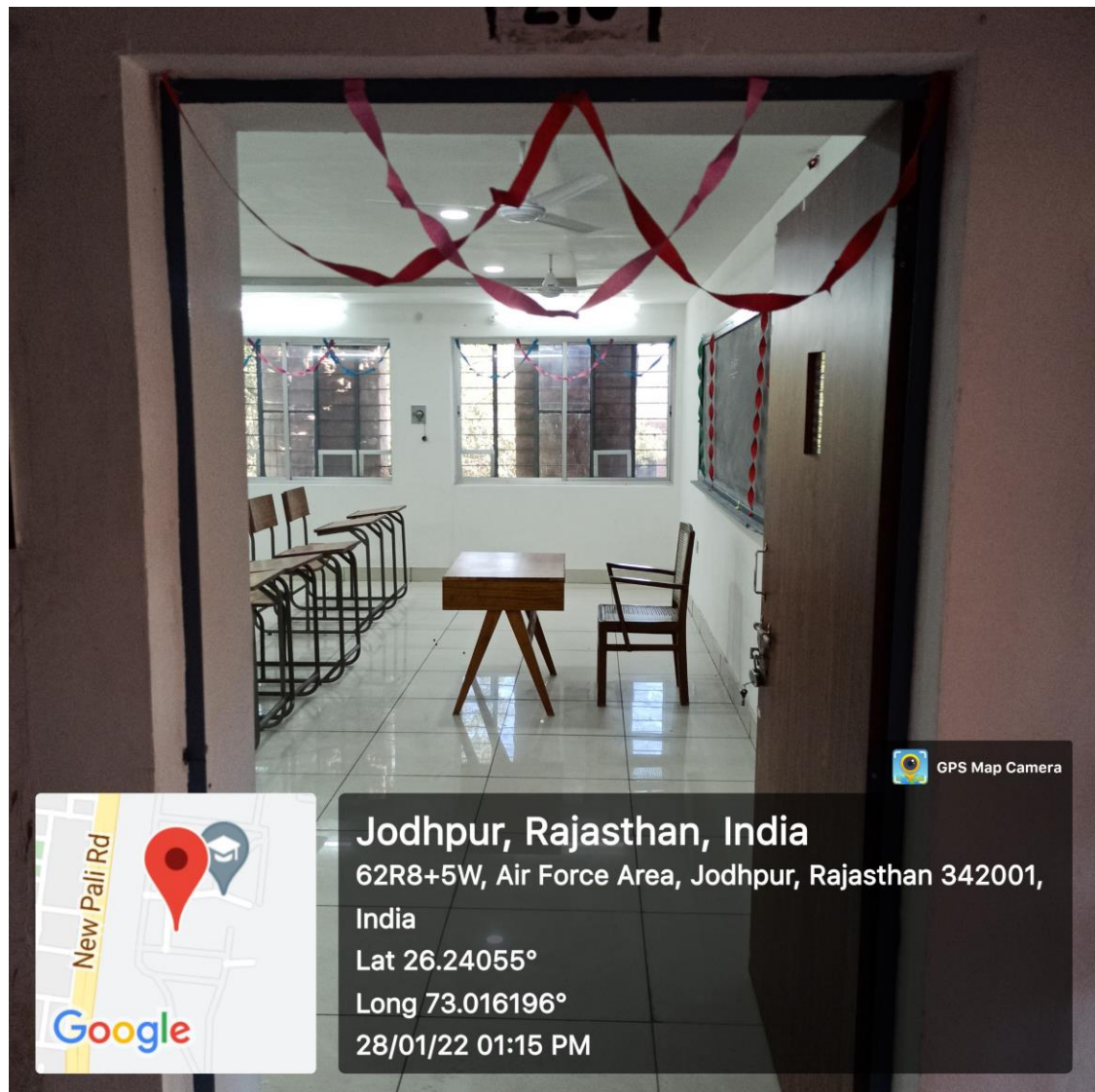
# **FACULTY OF ARTS**



## FINE ARTS










# **FACULTY OF LAW**





30, Umed Club Rd, Ajit Colony, Jodhpur, Rajasthan 342001,  
India

Latitude  
26.28700494°

Longitude  
73.03112503°

Local 03:18:18 PM  
GMT 09:48:18 AM

Altitude 193.07 meters  
Wednesday, 10 Aug 2022