

# **JAI NARAIN VYAS UNIVERSITY JODHPUR**



**2016 - 2021**

4.1.3 Availability of general campus facilities and overall ambience.

## AQUATIC PLANT MANAGEMENT SYSTEM- BOTANY



62WC+JJ5, Bhagat Ki Kothi, Jodhpur, Rajasthan 342001, India

Latitude

26.24658462°

Longitude

73.02152863°

Local 03:56:46 PM

GMT 10:26:46 AM

Altitude 171.52 meters

Thursday, 23-12-2021



## LAWN- BOTANY



62X9+RXC, Air Force Area, Jodhpur, Rajasthan 342001, India

Latitude

26.24732578°

Longitude

73.02080847°

Local 03:52:09 PM

GMT 10:22:09 AM

Altitude 186.59 meters

Thursday, 23-12-2021

## LIBRARY- BOTANY



Botony Department, New Campus Rd, Bhagat Ki Kothi, Jodhpur,  
Rajasthan 342001, India

Latitude  
**26.2475037°**

Local 03:40:07 PM  
GMT 10:10:07 AM

Longitude  
**73.02021352°**

Altitude 178.6 meters  
Thursday, 23-12-2021



# CCTV SURVEILLANCE



## DRINKING WATER FACILITY





## COMMON FACILITIES



## PARKING AREA





## POWER GENERATOR FACILITY



GPS Map  
Camera Lite

Botony Department, New Campus Rd, Bhagat Ki Kothi, Jodhpur,  
Rajasthan 342001, India

Latitude  
26.24749132°

Local 04:07:09 PM  
GMT 10:37:09 AM

Longitude  
73.02031225°

Altitude 167.81 meters  
Thursday, 23-12-2021

## NURSERY



62WC+XFQ, Bhagat Ki Kothi, Jodhpur, Rajasthan 342001,  
India

Latitude  
26.24703599°

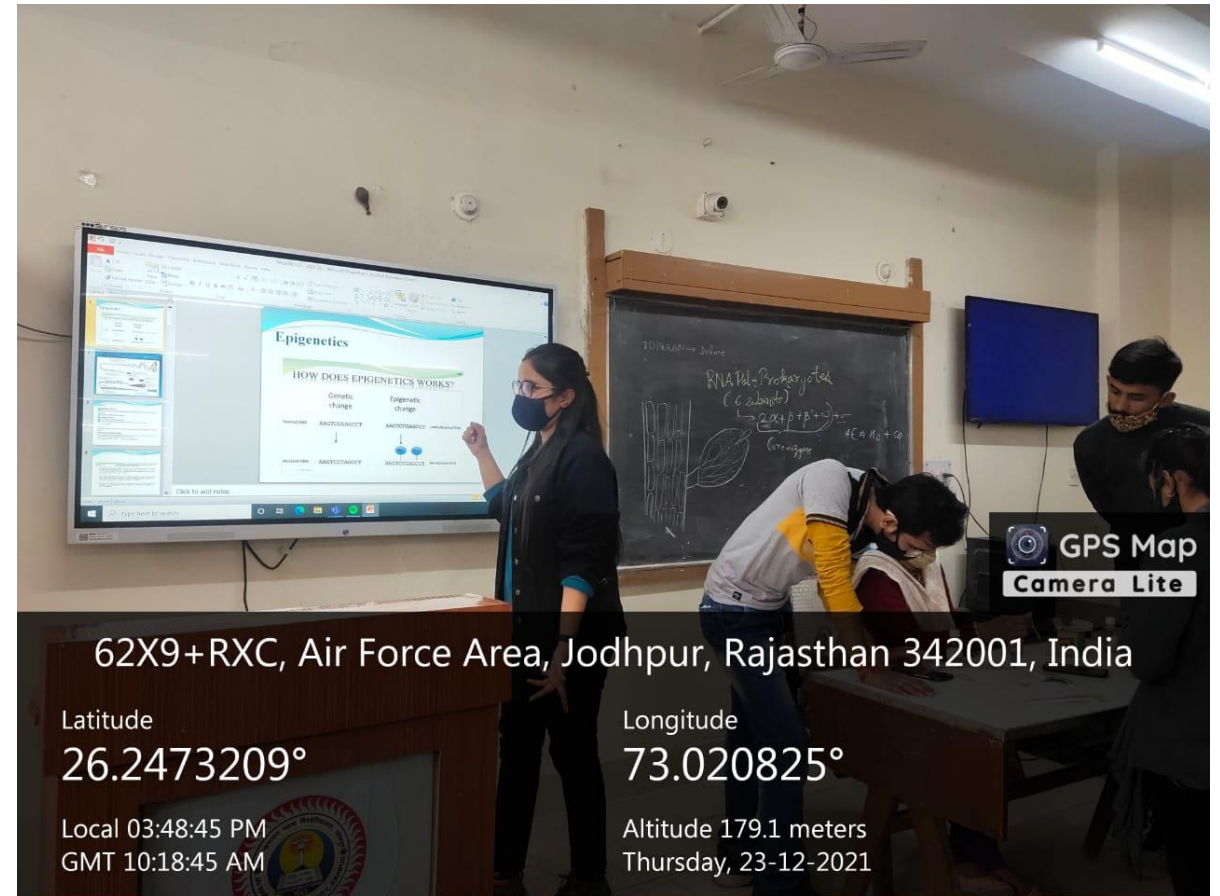
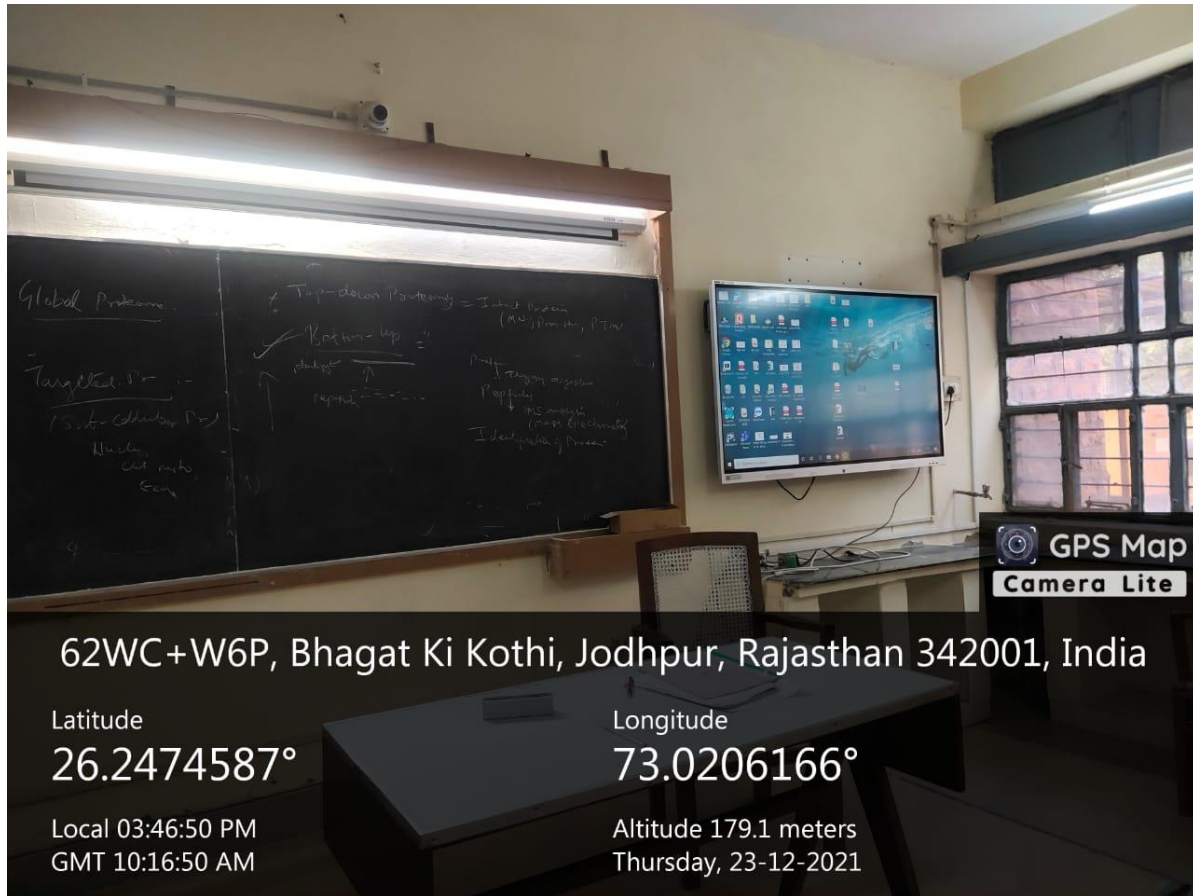
Local 03:55:09 PM  
GMT 10:25:09 AM

Longitude  
73.02173781°

Altitude 172.92 meters  
Thursday, 23-12-2021



## SMARTBOARD AND IFP, SMART CLASSROOMS



DEAN OFFICE-SCIENCE





## CENTRAL LIBRARY- RENOVATION



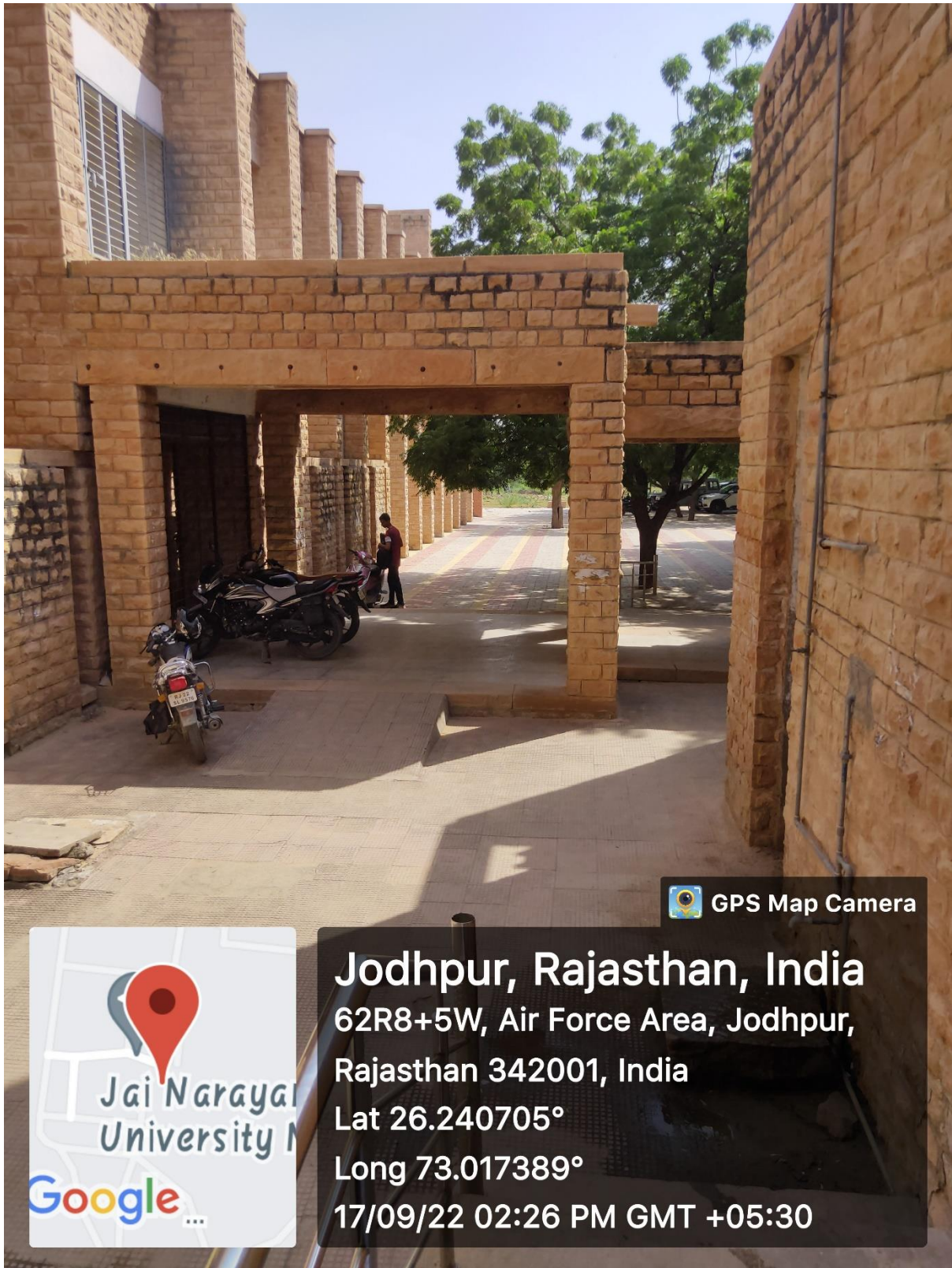


## CENTRAL LIBRARY- RENOVATION





The sports facilities in various faculties is as under					
Sr No	Game Facility	Available		Present Condition	Proposed maintenance/Development
OLD CAMPUS					
1	Volleyball Court	2		Working	Fencing and Lightining
2	Handball Court	1		Working	Fencing
3	Boxing Shade and Ring	1		Working	Light Fitting
4	Kho-Kho	1		Temporary	To be shifted in New Campus
5	Kabaddi	1		Temporary	To be shifted in New Campus
6	Tennis Court	1		Working	Light Fitting and Synthetic Surface
7	Football Field	1		Working	Water Point and Grass turf required
8	Cricket Field	1		Working	Water Point and Grass turf required
9	Hockey Ground	1		Working	Water Point and Grass turf required
10	Athletic Track	1		Working	Need Repair work
NEW CAMPUS					
1	Gymnasium Hall	1		Working	Gym Equipment Required
2	Cricket Field	1		Working	Water Point and Grass turf required
3	Volleyball Court	1		Not Working	Fancing and Leveling
4	Football Field	1		Not Working	Water Point and Grass turf required
5	Kabaddi	1		Not Working	To be prepared
6	Kho-Kho	1		Not Working	To be prepared
7	Swimming Pool	1		Not Working	Installation of Filter Plant and fitting
8	Basketball Court	1		Not Working	Fencing and Floor Repairing
9	Softball Court	1		Working	Fencing and Leveling
KAMLA NEHRU COLLEGE FOR WOMEN					
1	Basketball Court	1		Working	Fencing
2	Volleyball Court	1		Working	Fancing and Leveling
3	Badminton Hall	1		Not Available	Construction of new Badminton Hall
4	Table-Tennis Hall	1		Working	
5	Conditioning Hall	1		Working	



GPS Map Camera



**Jodhpur, Rajasthan, India**

62R8+5W, Air Force Area, Jodhpur,

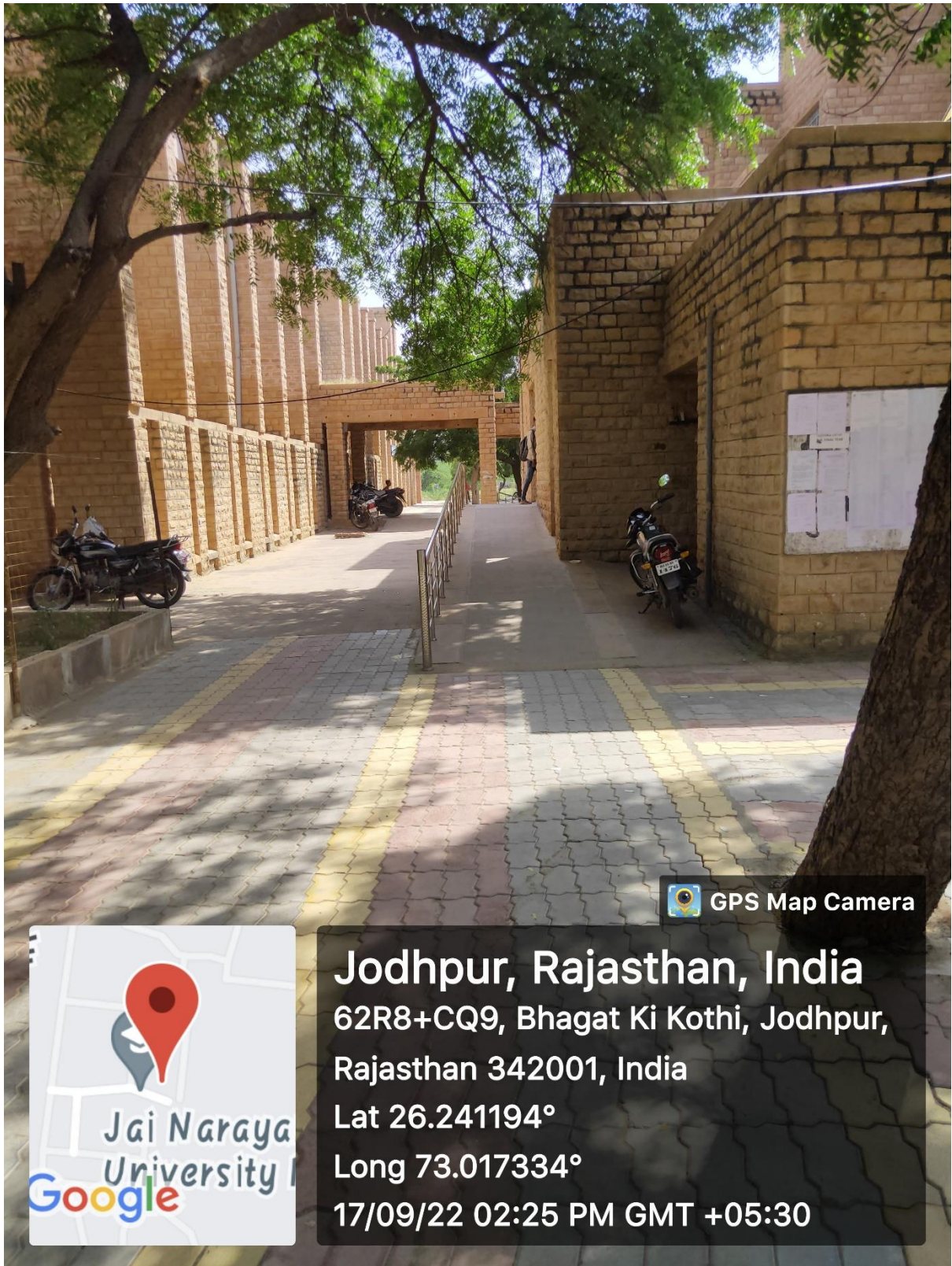
Rajasthan 342001, India

Lat 26.240705°

Long 73.017389°

17/09/22 02:26 PM GMT +05:30





GPS Map Camera



**Jodhpur, Rajasthan, India**

62R8+CQ9, Bhagat Ki Kothi, Jodhpur,


Rajasthan 342001, India

Lat 26.241194°

Long 73.017334°

17/09/22 02:25 PM GMT +05:30





GPS Map Camera



**Jodhpur, Rajasthan, India**

62R8+CQ9, Bhagat Ki Kothi, Jodhpur,

Rajasthan 342001, India


Lat 26.241134°

Long 73.017388°

17/09/22 02:24 PM GMT +05:30





 GPS Map Camera



**Jodhpur, Rajasthan, India**

62R8+Q8P, Bhagat Ki Kothi, Jodhpur,

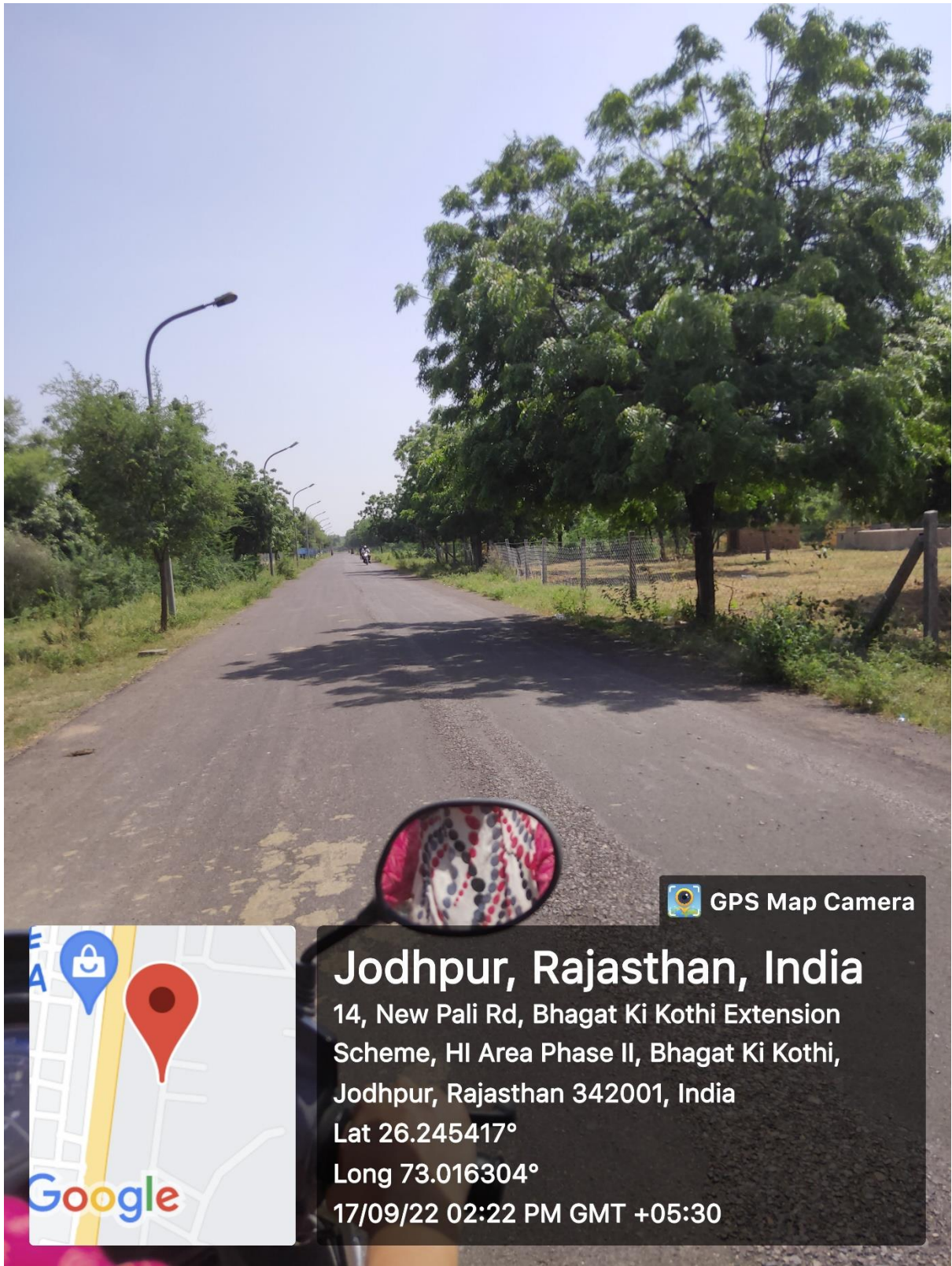
Rajasthan 342001, India


Lat 26.241207°

Long 73.016039°

17/09/22 02:24 PM GMT +05:30





 GPS Map Camera

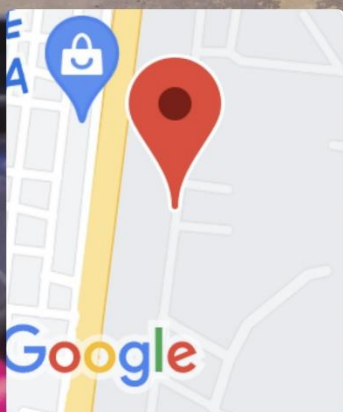
## Jodhpur, Rajasthan, India

14, New Pali Rd, Bhagat Ki Kothi Extension  
Scheme, HI Area Phase II, Bhagat Ki Kothi,  
Jodhpur, Rajasthan 342001, India

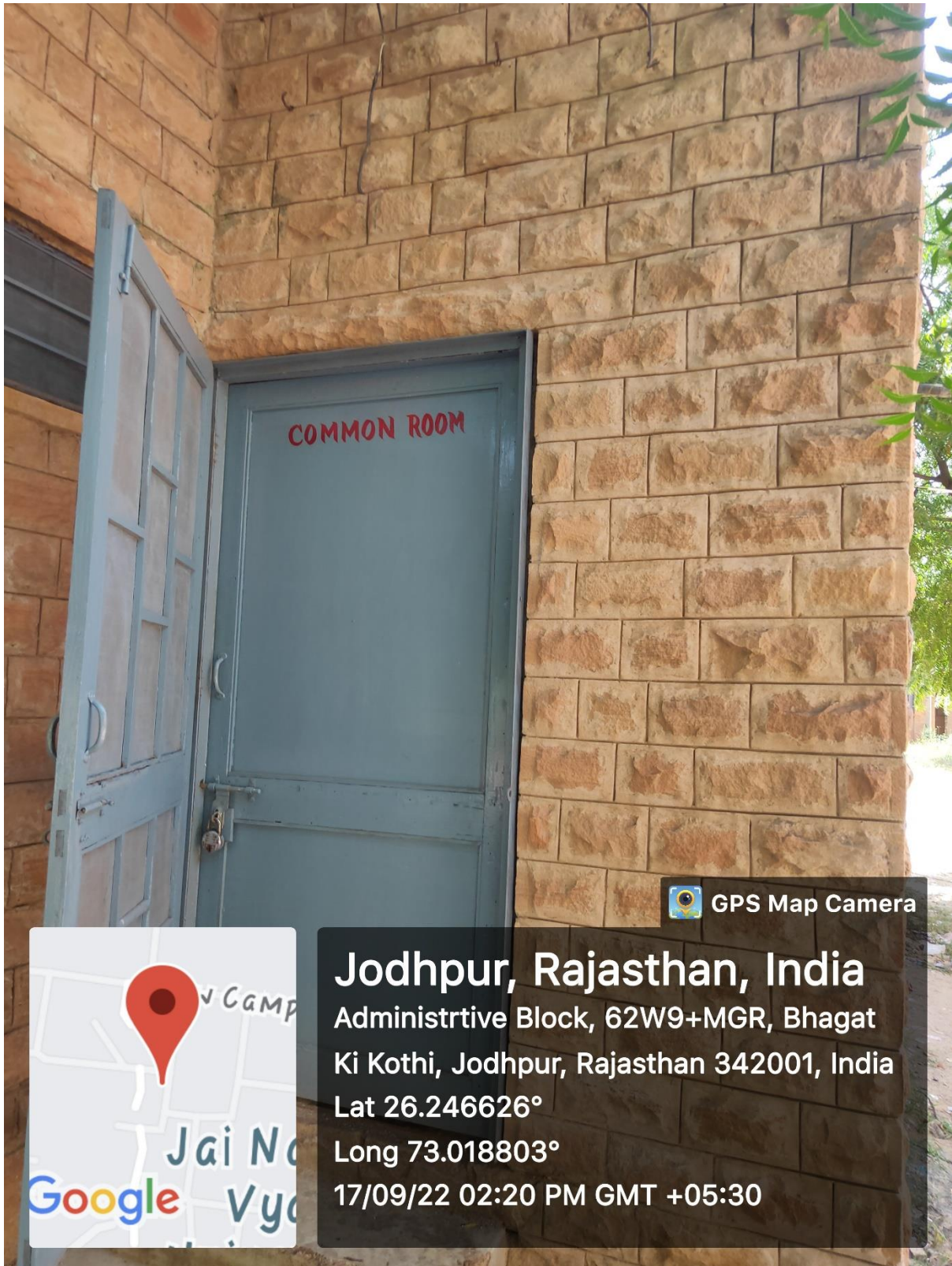
Lat 26.245417°


Long 73.016304°

17/09/22 02:22 PM GMT +05:30







 GPS Map Camera

**Jodhpur, Rajasthan, India**

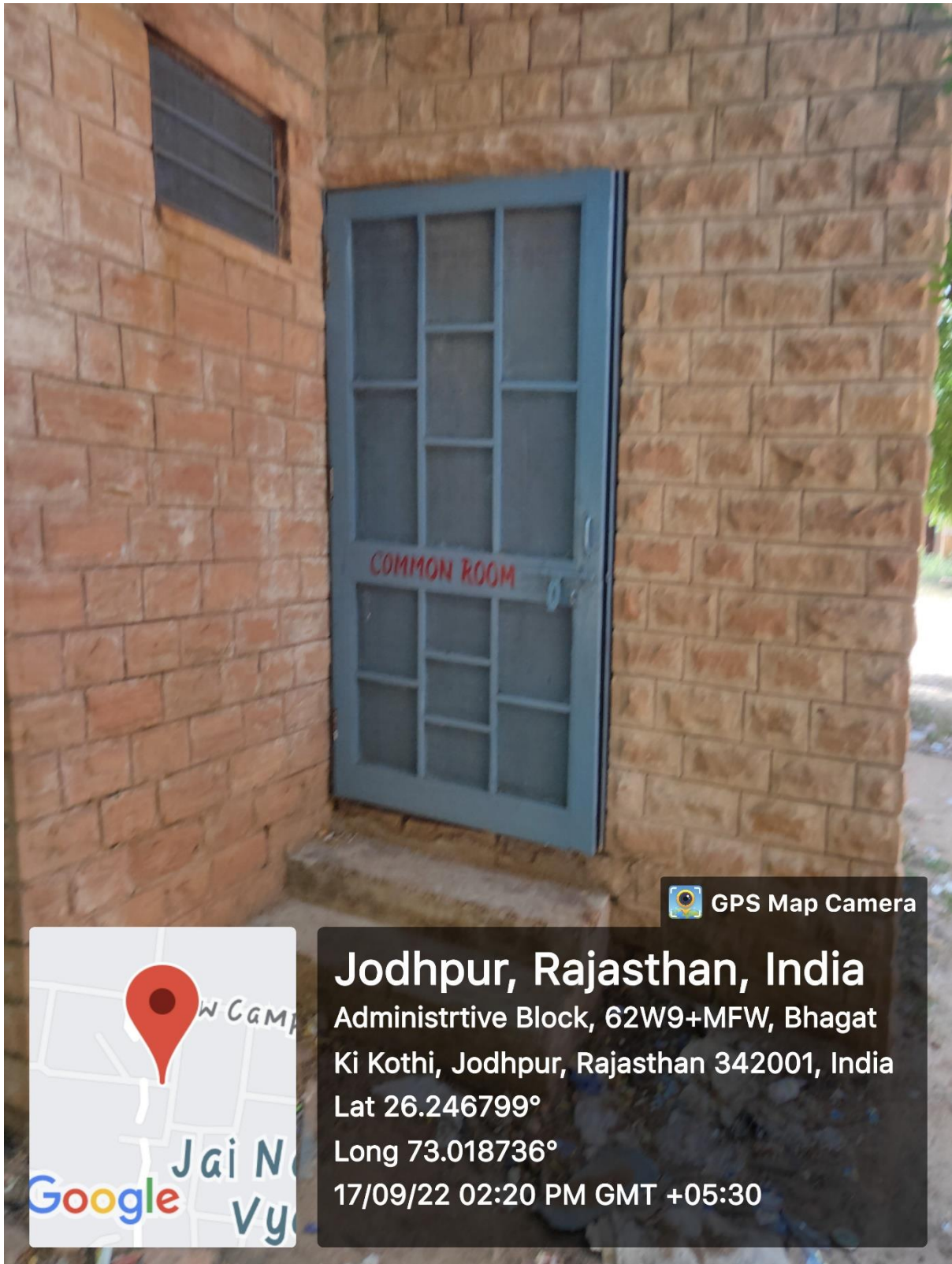
Administrative Block, 62W9+MGR, Bhagat

Ki Kothi, Jodhpur, Rajasthan 342001, India

Lat 26.246626°

Long 73.018803°

17/09/22 02:20 PM GMT +05:30



## Jodhpur, Rajasthan, India

Administrative Block, 62W9+MFW, Bhagat


Ki Kothi, Jodhpur, Rajasthan 342001, India

Lat 26.246799°

Long 73.018736°

17/09/22 02:20 PM GMT +05:30





GPS Map Camera



**Jodhpur, Rajasthan, India**

62W9+HR2, Bhagat Ki Kothi, Jodhpur,

Rajasthan 342001, India

Lat 26.246452°

Long 73.019834°

17/09/22 02:14 PM GMT +05:30





GPS Map Camera



**Jodhpur, Rajasthan, India**

62W9+9XQ, Bhagat Ki Kothi, Jodhpur,


Rajasthan 342001, India


Lat 26.245639°

Long 73.019874°

17/09/22 02:12 PM GMT +05:30





 GPS Map Camera

**Jodhpur, Rajasthan, India**

62W9+9WR, Bhagat Ki Kothi, Jodhpur,

Rajasthan 342001, India

Lat 26.245538°

Long 73.01971°

17/09/22 02:10 PM GMT +05:30



GPS Map Camera



**Jodhpur, Rajasthan, India**  
62W9+9XQ, Bhagat Ki Kothi, Jodhpur,  
Rajasthan 342001, India  
Lat 26.245424°  
Long 73.019771°  
17/09/22 02:09 PM GMT +05:30





GPS Map Camera



**Jodhpur, Rajasthan, India**

62W9+9XQ, Bhagat Ki Kothi, Jodhpur,

Rajasthan 342001, India

Lat 26.245299°

Long 73.01995°

17/09/22 02:11 PM GMT +05:30





GPS Map Camera



**Jodhpur, Rajasthan, India**

62W9+9XQ, Bhagat Ki Kothi, Jodhpur,

Rajasthan 342001, India

Lat 26.245285°

Long 73.019936°

17/09/22 02:11 PM GMT +05:30





GPS Map Camera



**Jodhpur, Rajasthan, India**

62W9+9XQ, Bhagat Ki Kothi, Jodhpur,

Rajasthan 342001, India

Lat 26.245299°

Long 73.019903°

17/09/22 02:11 PM GMT +05:30



 GPS Map Camera

**Jodhpur, Rajasthan, India**

62W9+9WR, Bhagat Ki Kothi, Jodhpur,  
Rajasthan 342001, India

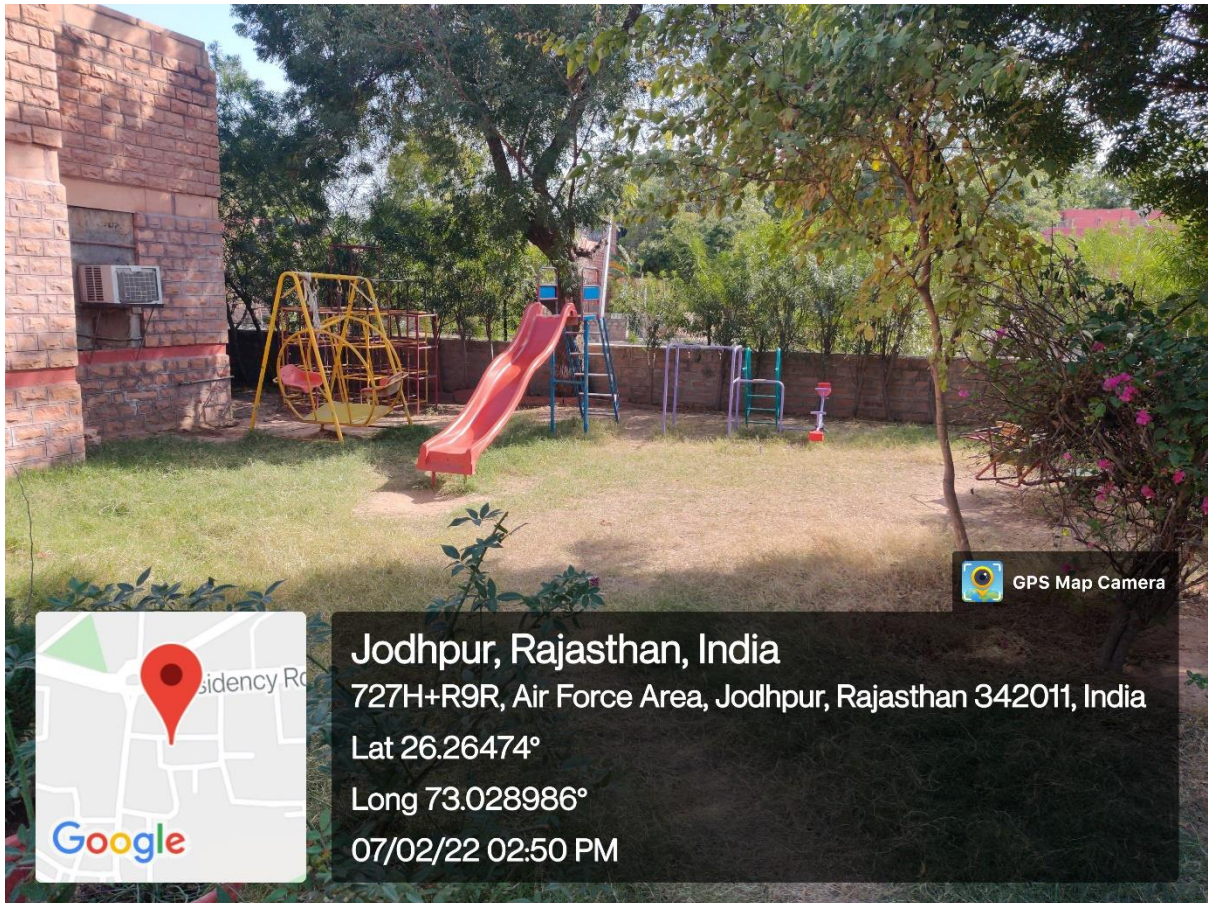
Lat 26.245512°

Long 73.019755°

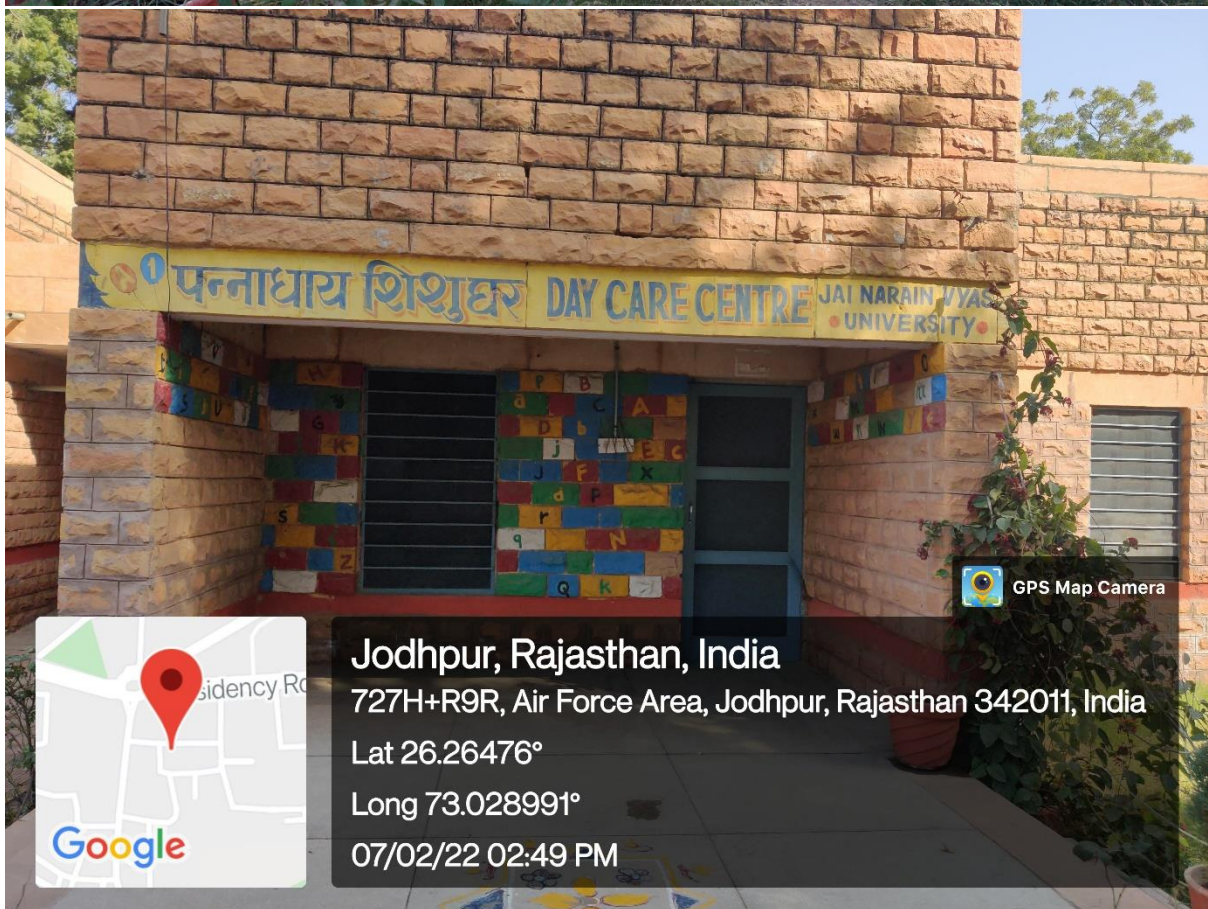
17/09/22 02:09 PM GMT +05:30







**Jodhpur, Rajasthan, India**  
727H+R9R, Air Force Area, Jodhpur, Rajasthan 342011, India  
Lat 26.26474°  
Long 73.028986°  
07/02/22 02:50 PM


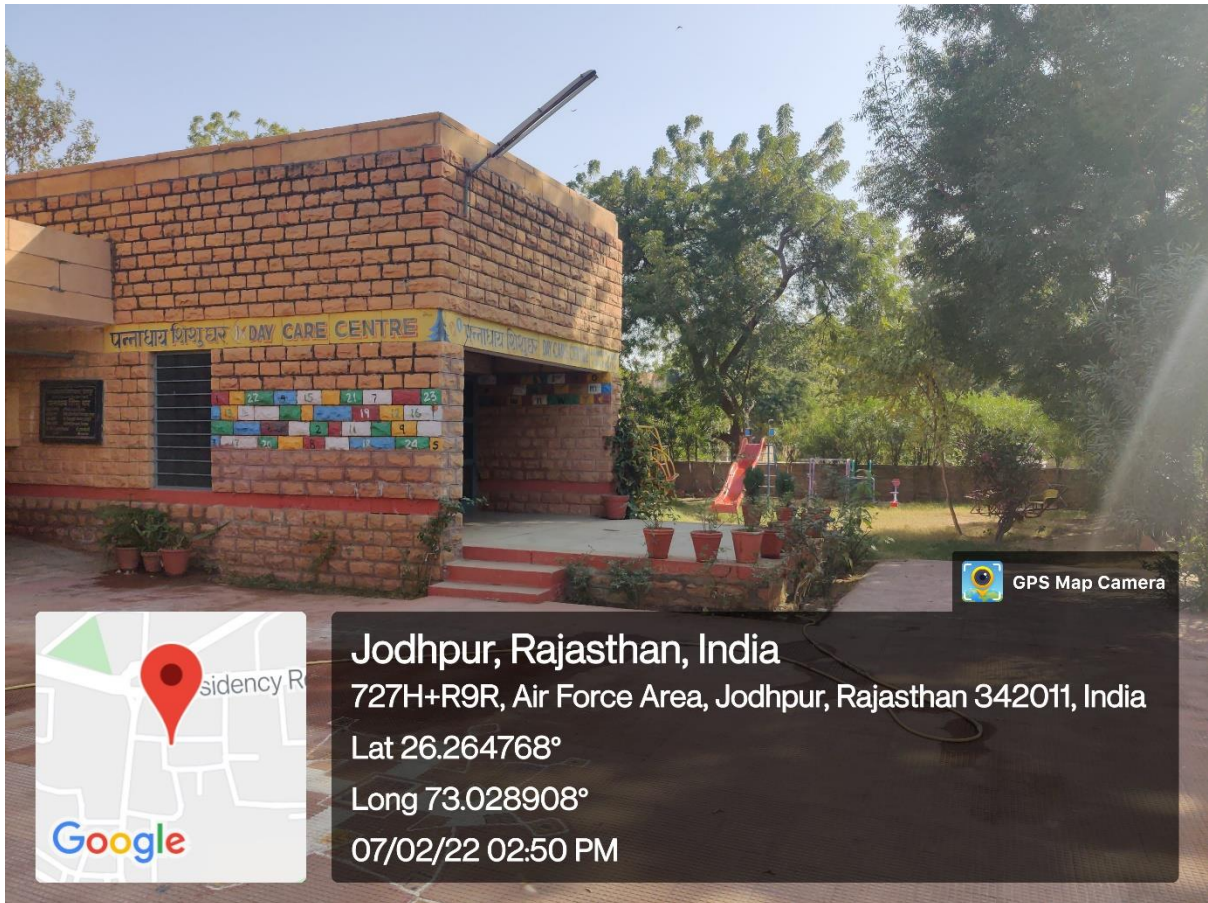


**Jodhpur, Rajasthan, India**  
727H+R9R, Air Force Area, Jodhpur, Rajasthan 342011, India  
Lat 26.26476°  
Long 73.028991°  
07/02/22 02:49 PM









**Jodhpur, Rajasthan, India**  
727H+R9R, Air Force Area, Jodhpur, Rajasthan 342011, India  
Lat 26.264768°  
Long 73.028908°  
07/02/22 02:50 PM







## FACILITIES FOR WOMEN

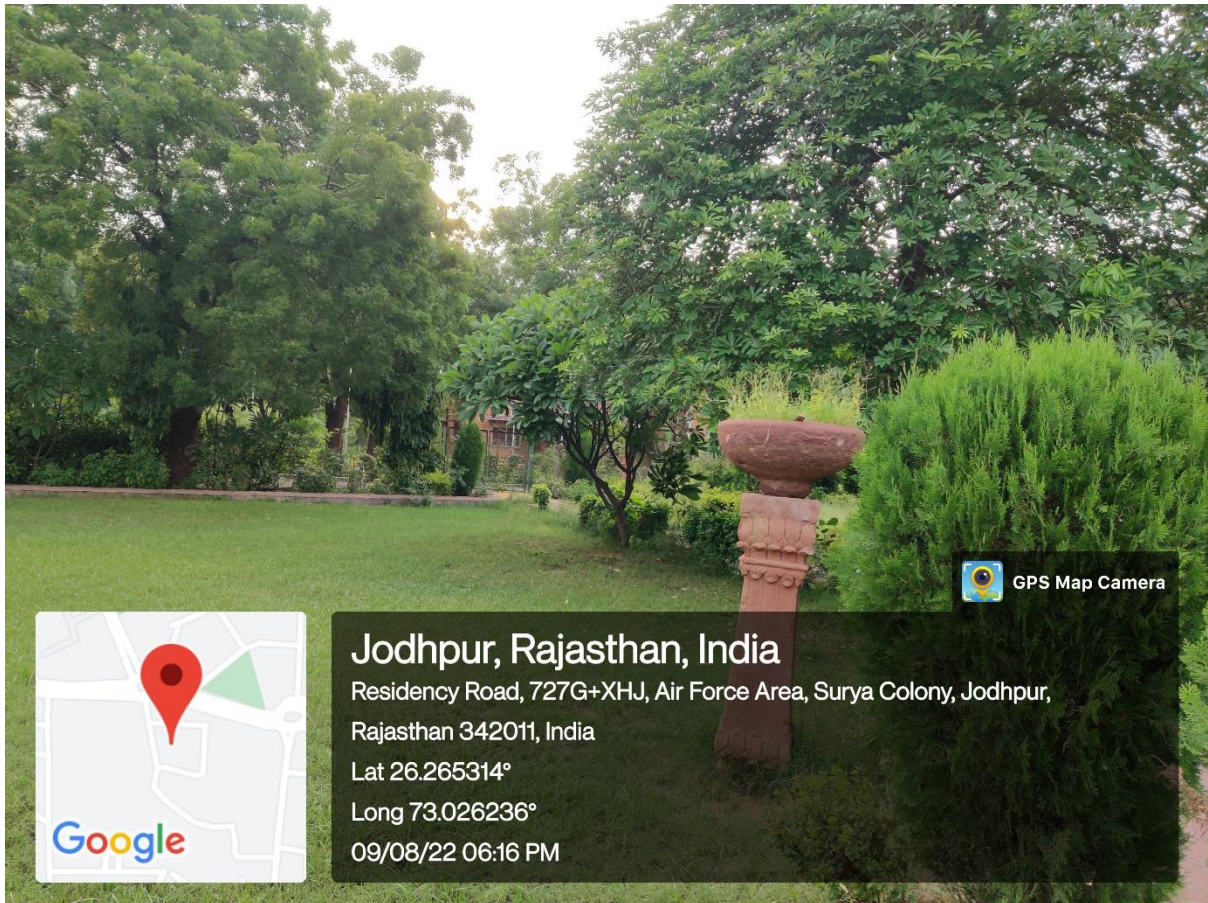




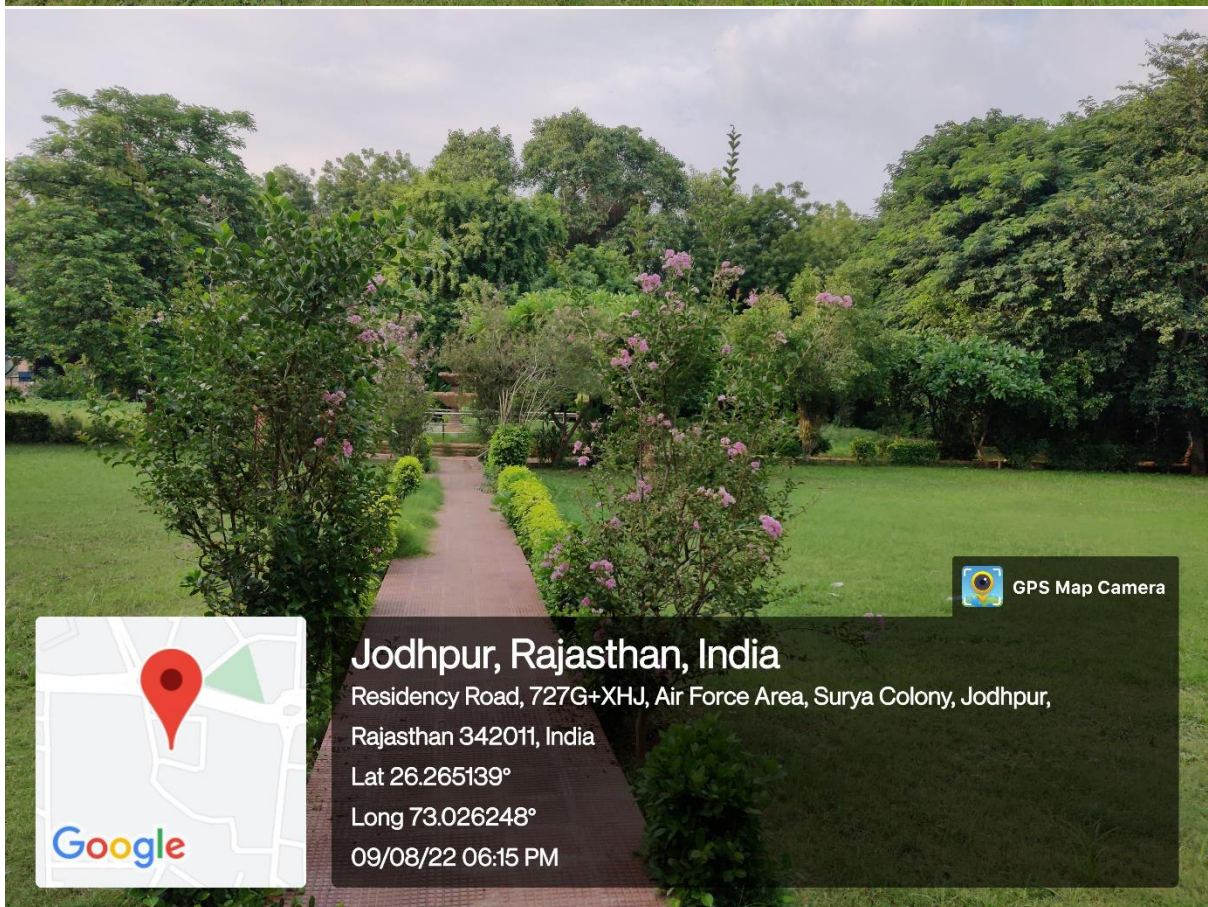
# CCTV SURVEILLANCE



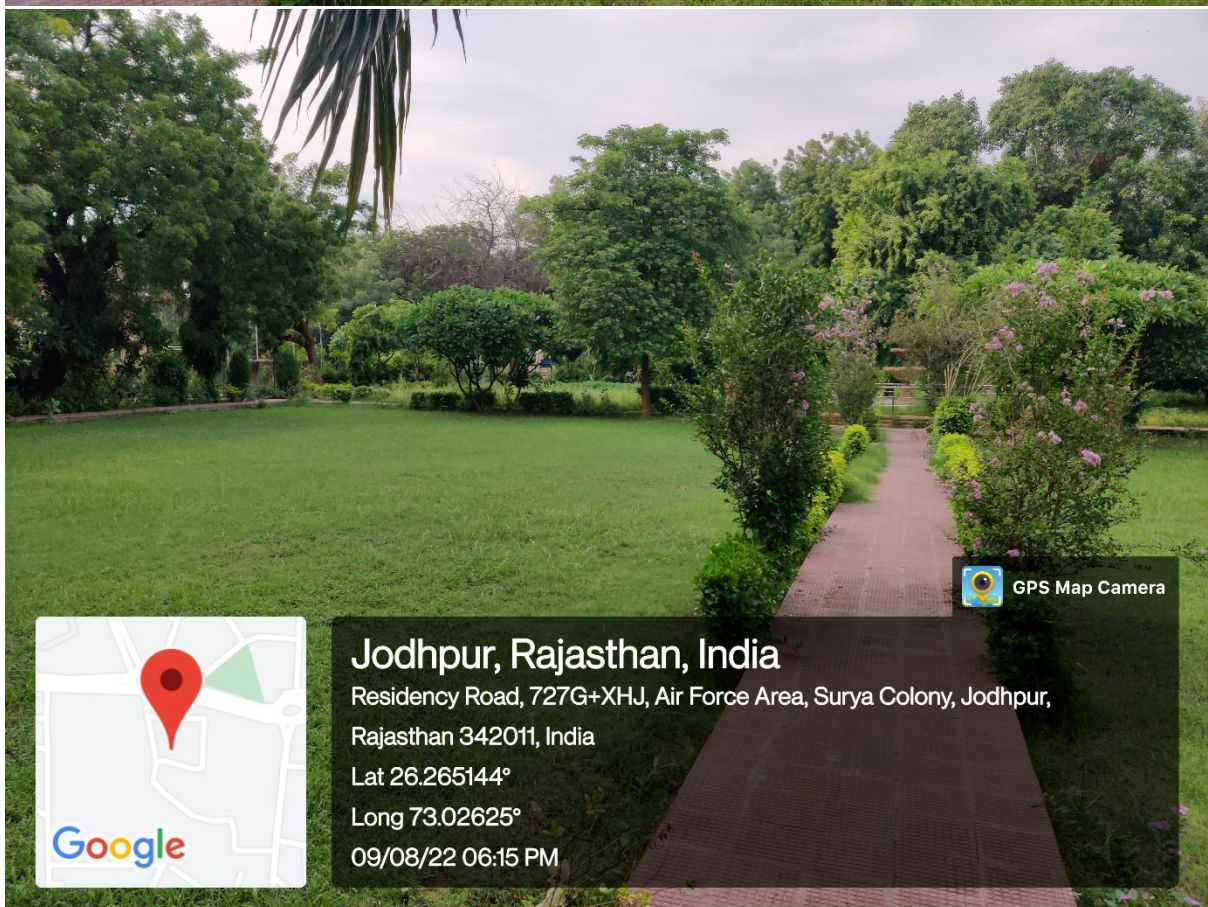
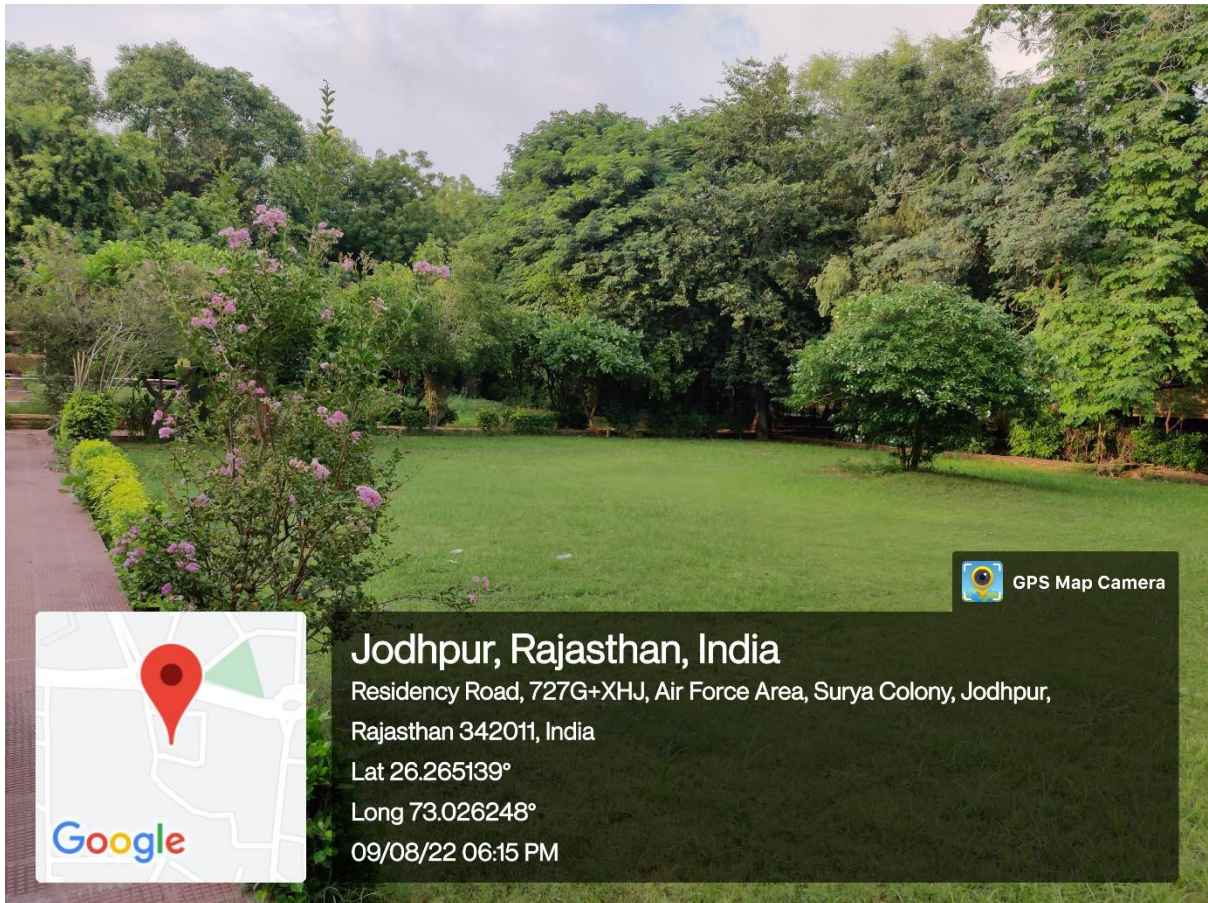




















GPS Map Camera



## Jodhpur, Rajasthan, India

727G+Q6C, inside JNVU head office, Surya Colony, Jodhpur,  
Rajasthan 342011, India

Lat 26.264507°

Long 73.025928°

09/08/22 06:26 PM





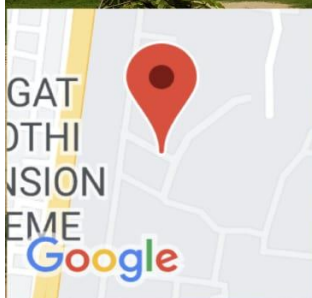
## Jodhpur, Rajasthan, India

62V8+FMH, Air Force Area, Jodhpur, Rajasthan 342001, India

Lat 26.243796°

Long 73.016421°

08/08/22 12:55 PM



## Jodhpur, Rajasthan, India

62V8+FMH, Air Force Area, Jodhpur, Rajasthan 342001, India

Lat 26.24398°

Long 73.016736°

08/08/22 12:58 PM





Jodhpur, Rajasthan, India

62WC+W6P, Bhagat Ki Kothi, Jodhpur, Rajasthan 342001, India

Lat 26.247341°

Long 73.020666°

20/01/22 01:42 PM



GPS Map Camera





62X9+RXC, Air Force Area, Jodhpur, Rajasthan 342001, India

Latitude

26.24727048°

Longitude

73.0208589°

Local 03:52:33 PM

GMT 10:22:33 AM

Altitude 195.34 meters

Thursday, 23-12-2021





GPS Map  
Camera Lite

62WC+JJ5, Bhagat Ki Kothi, Jodhpur, Rajasthan 342001, India

Latitude

26.24658421°

Longitude

73.02117313°

Local 03:57:26 PM

GMT 10:27:26 AM

Altitude 170.1 meters

Thursday, 23-12-2021





62WC+JJ5, Bhagat Ki Kothi, Jodhpur, Rajasthan 342001, India

Latitude

26.24658462°

Longitude

73.02152863°

Local 03:56:46 PM

GMT 10:26:46 AM

Altitude 171.52 meters

Thursday, 23-12-2021





GPS Map Camera



## Jodhpur, Rajasthan, India

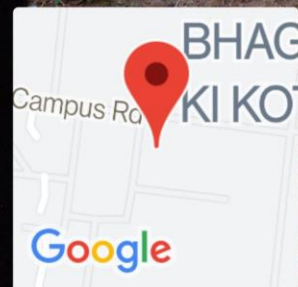
बॉटनिकल डिपार्टमेंट, Botony Department, New Campus Rd, Bhagat Ki Kothi,  
Jodhpur, Rajasthan 342001, India

Lat 26.247262°

Long 73.020238°

20/01/22 02:03 PM





**Jodhpur, Rajasthan, India**

बॉटनिकल डिपार्टमेंट, Botony Department, New Campus Road

Bhagat Ki Kothi, Jodhpur, Rajasthan 342001, India

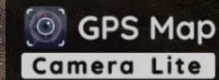
Lat 26.247253°

Long 73.020301°

20/01/22 02:03 PM



# LED ROADLIGHTS INSIDE CAMPUS



82, Jogmaya Colony, Bhagat Ki Kothi, Jodhpur, Rajasthan  
342001, India

Latitude  
26.248105000000002°

Longitude  
73.02267833333333°

Local 10:18:53 AM  
GMT 04:48:53 AM

Altitude 187.3 meters  
Tuesday, 04-01-2022



# LIQUID WASTE MANAGEMENT SYSTEM



62XC+39M, Bhagat Ki Kothi, Jodhpur, Rajasthan 342001,  
India

Latitude  
26.24744272°

Longitude  
73.02096148°

Local 03:40:27 PM  
GMT 10:10:27 AM

Altitude 177.74 meters  
Monday, 27-12-2021




# **AUDITORIUMS/ SEMINAR HALLS**



# KN HALL







**GPS Map**  
**Camera Lite**

72QP+38R, Ajit Colony, Jodhpur, Rajasthan 342001, India

Latitude

26.287081666666667°

Longitude

73.035956666666666°


Local 02:58:48 PM

GMT 09:28:48 AM

Altitude 191 meters

Friday, 31-12-2021





72QP+38R, Ajit Colony, Jodhpur, Rajasthan 342001, India

Latitude

26.28720333333333°

Longitude

73.03602666666667°

Local 02:58:30 PM

GMT 09:28:30 AM

Altitude 192.1 meters

Friday, 31-12-2021



## COMMERCE: KAUTILYA CENTRE



2, Ajit Colony, Jodhpur, Rajasthan 341001, India

Latitude

26.285363333333333°

Longitude

73.030535°

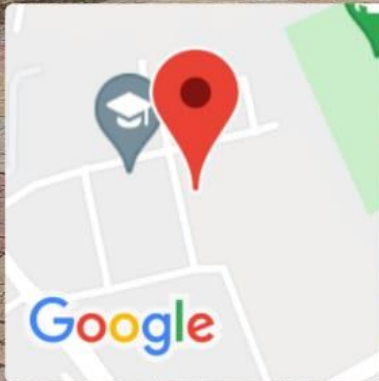
Local 10:39:38 AM

GMT 05:09:38 AM

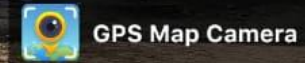
Altitude 185.1 meters

Tuesday, 04-01-2022





Jodhpur, Rajasthan, India  
2, Ajit Colony, Jodhpur, Rajasthan 341001, India  
Lat 26.285295°  
Long 73.030502°  
13/01/22 12:17 PM

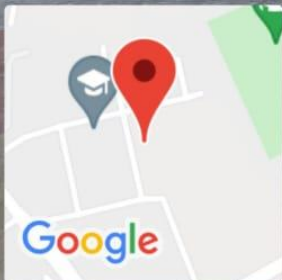





# कोटिल्य कौशल विकास एवम् नीति केन्द्र



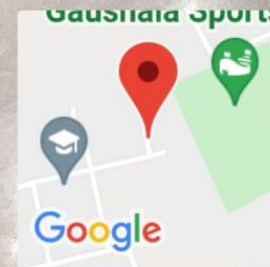
GPS Map Camera



**Jodhpur, Rajasthan, India**  
2, Ajit Colony, Jodhpur, Rajasthan 341001, India  
Lat 26.285281°  
Long 73.030534°  
13/01/22 12:17 PM



GPS Map Camera



**Jodhpur, Rajasthan, India**  
30, Umed Club Rd, Ajit Colony, Jodhpur, Rajasthan  
342001, India  
Lat 26.286248°  
Long 73.031201°  
13/01/22 12:22 PM





GPS Map Camera



Jodhpur, Rajasthan, India


72MJ+H88, Ajit Colony, Jodhpur, Rajasthan 342001, India

Lat 26.283779°

Long 73.030608°

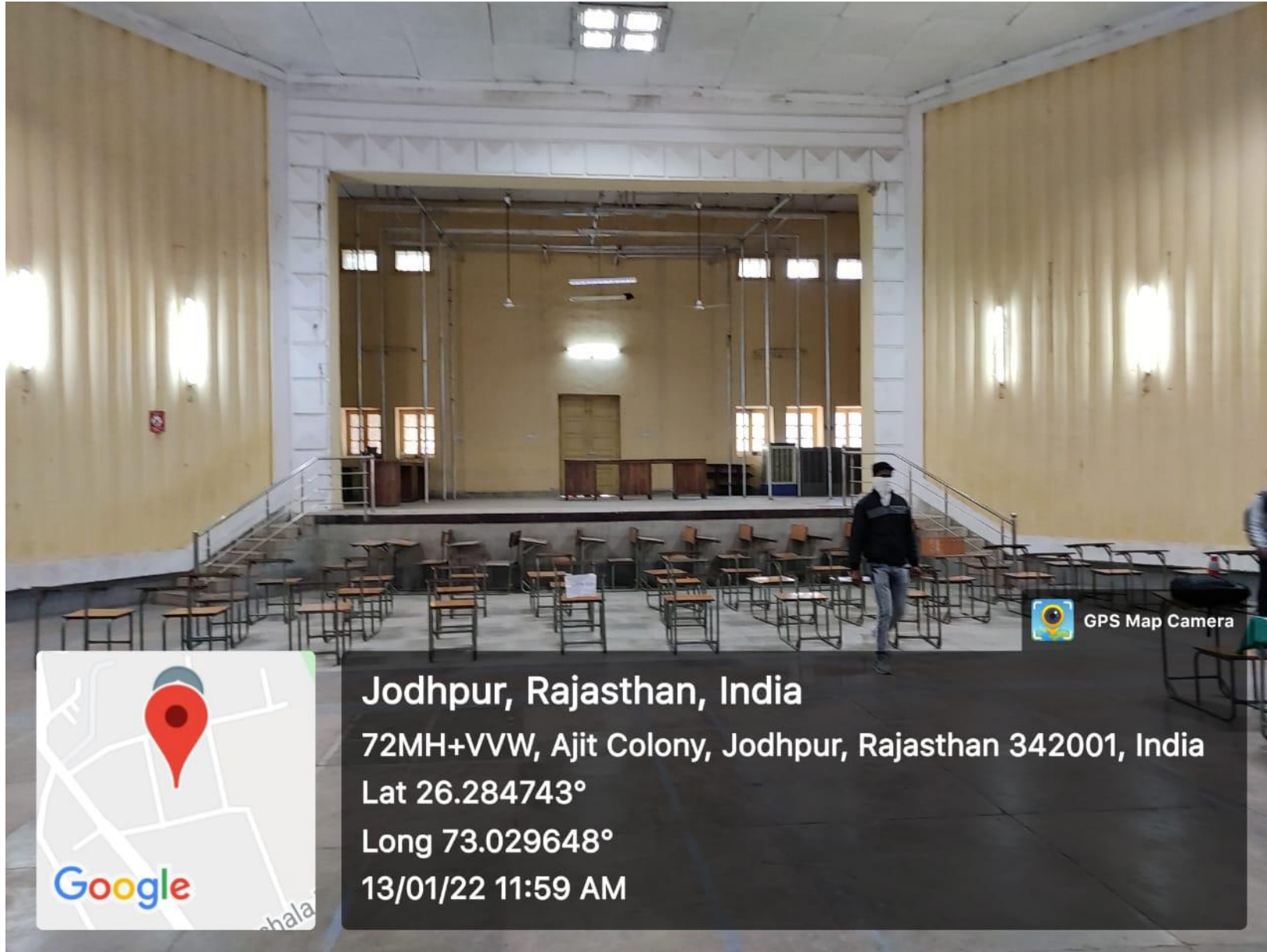
13/01/22 12:22 PM







# COMMERCE: JASWANT HALL



Jodhpur, Rajasthan, India

72MH+VWV, Ajit Colony, Jodhpur, Rajasthan 342001, India

Lat 26.284743°


Long 73.029648°

13/01/22 11:59 AM



GPS Map Camera





GPS Map Camera




**Jodhpur, Rajasthan, India**

72MH+VVW, Ajit Colony, Jodhpur, Rajasthan 342001,  
India

Lat 26.284631°

Long 73.029664°

13/01/22 11:57 AM



GPS Map Camera



**Jodhpur, Rajasthan, India**

72MH+VVW, Ajit Colony, Jodhpur, Rajasthan 342001,  
India

Lat 26.284772°

Long 73.029653°

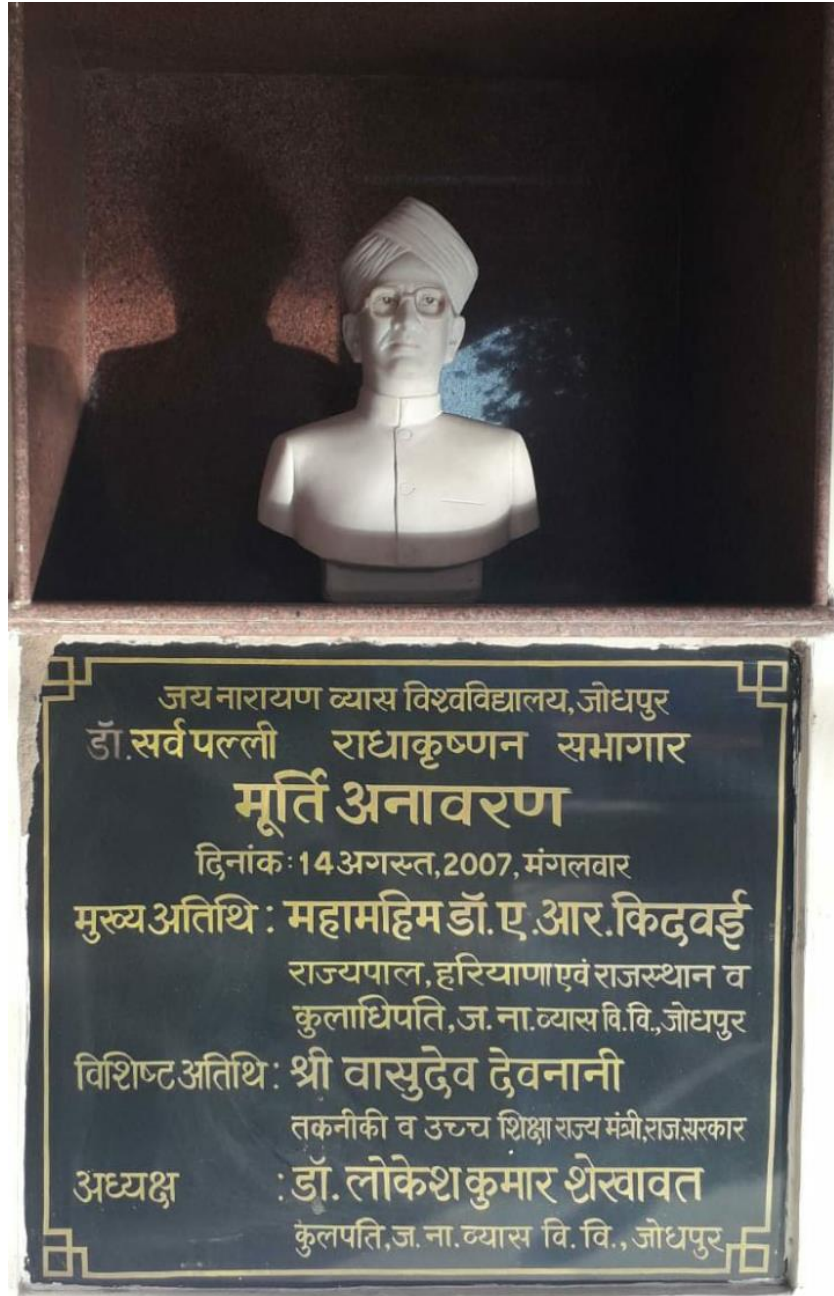
13/01/22 11:58 AM



# RADHAKRISHNAN SEMINAR HALL, VC OFFICE

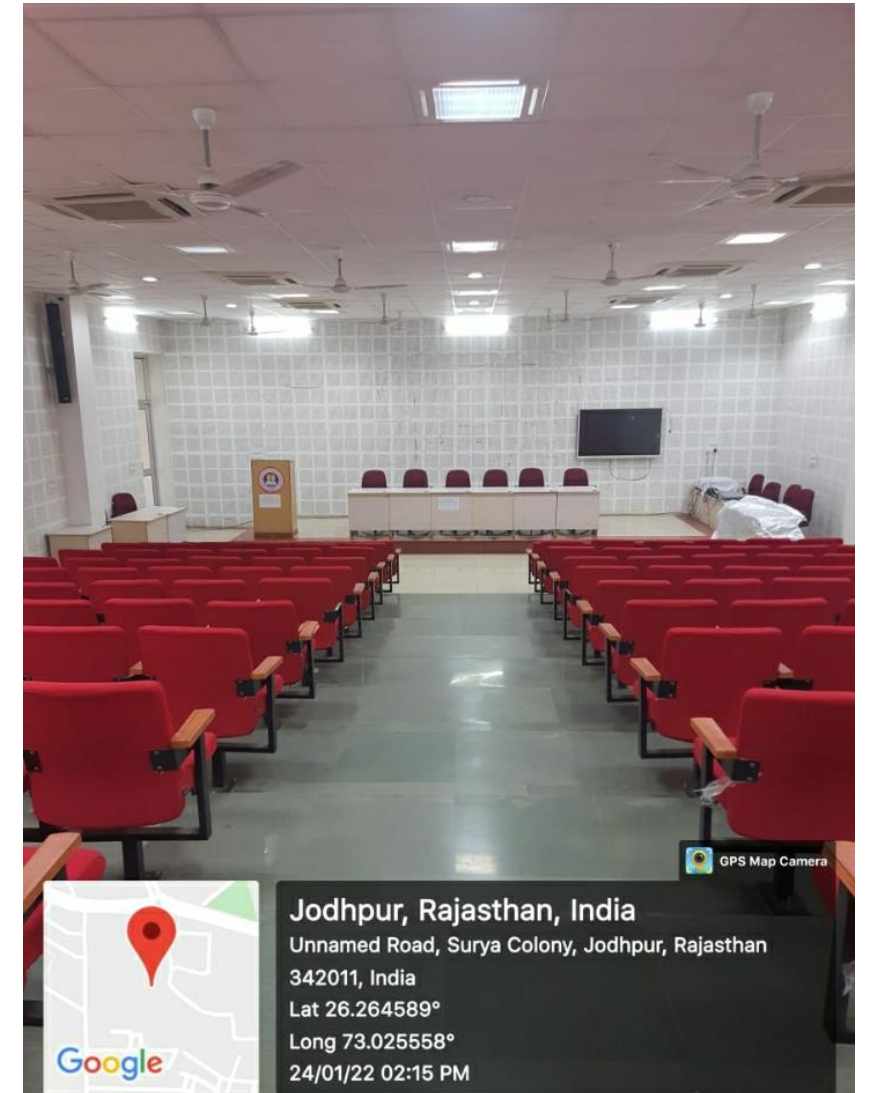
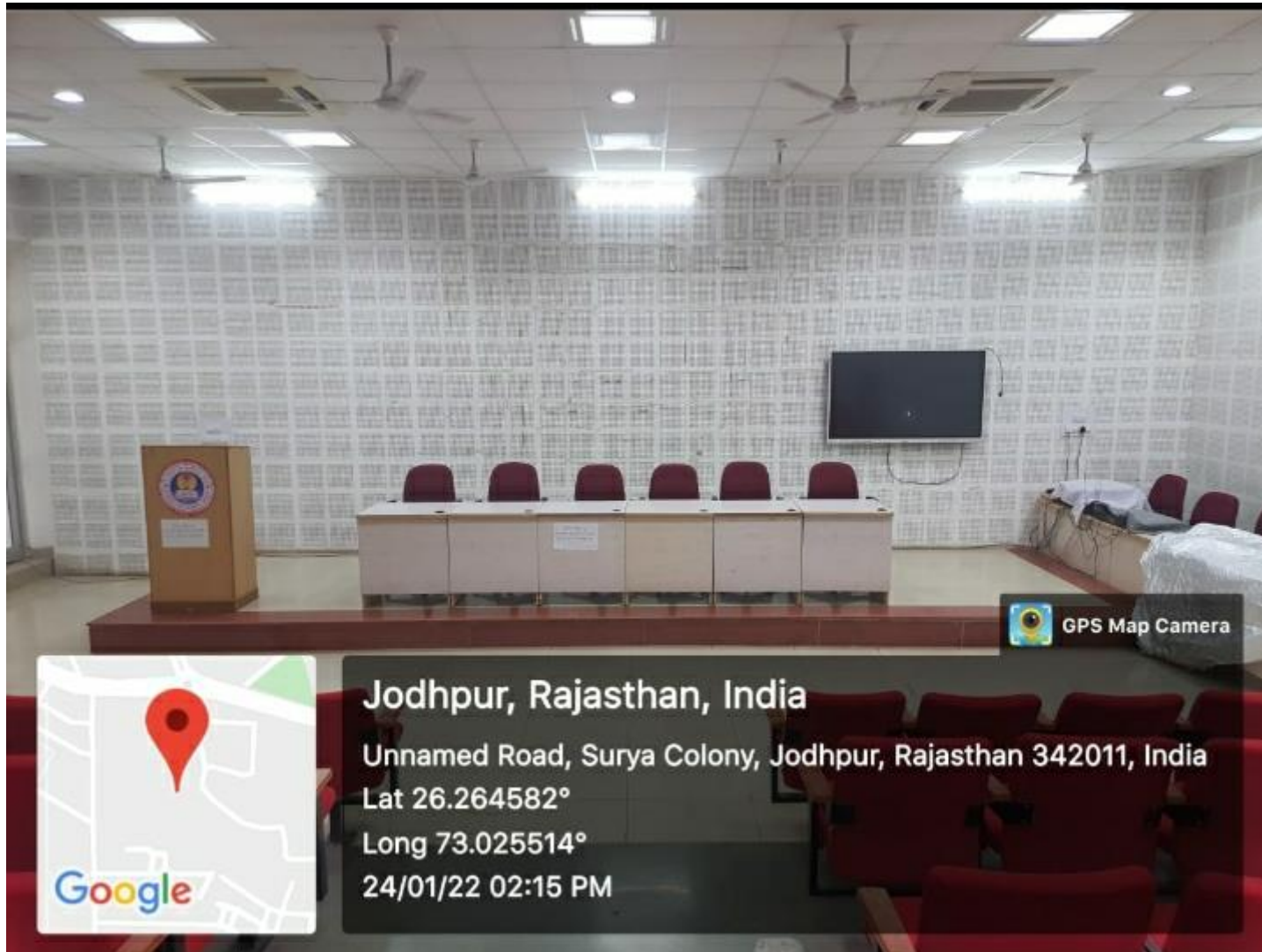








# BRAHASPATI BHAWAN, CENTRAL OFFICE

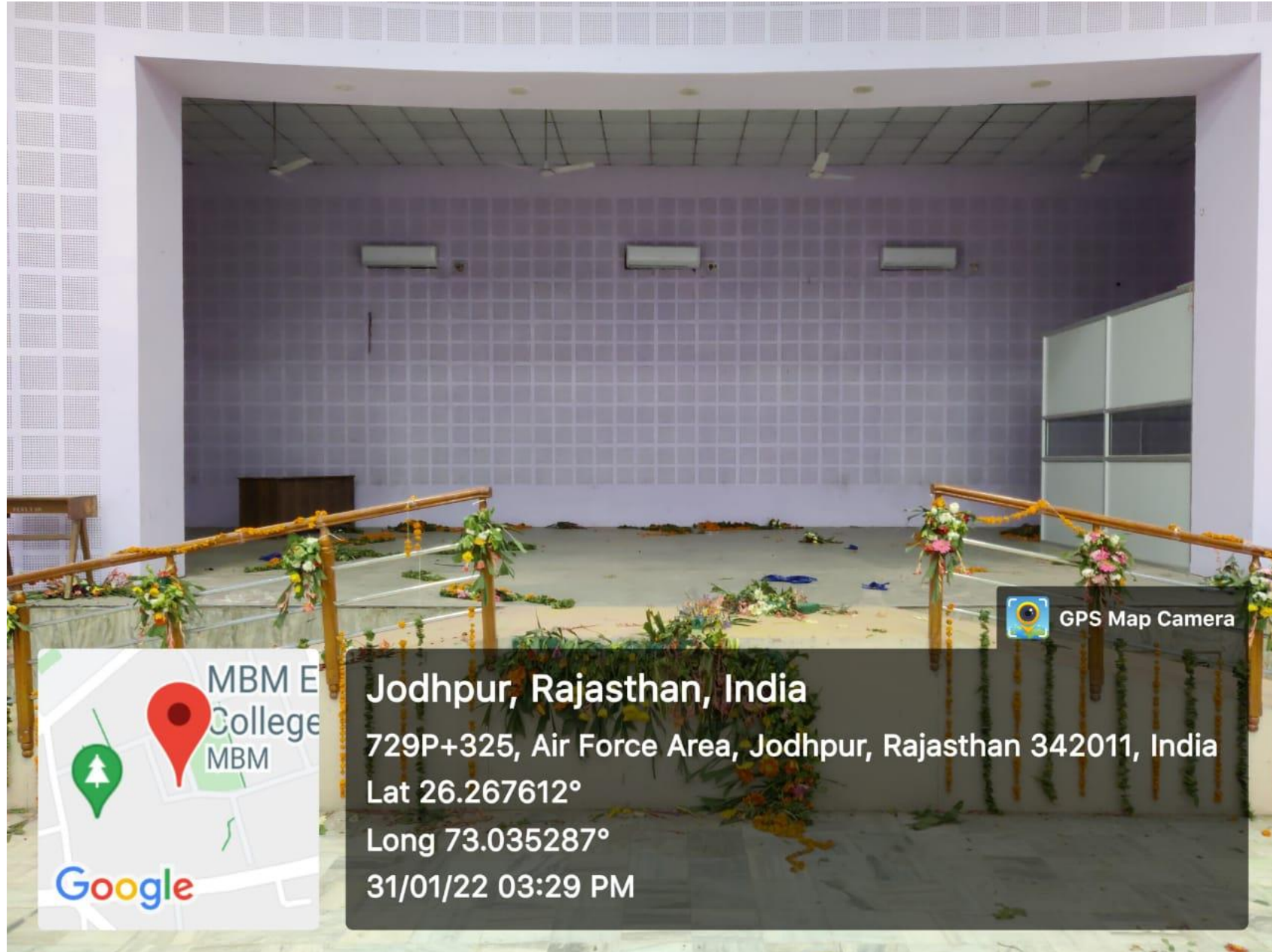








# MBM auditorium



**Jodhpur, Rajasthan, India**

729P+325, Air Force Area, Jodhpur, Rajasthan 342011, India

Lat 26.267612°

Long 73.035287°

31/01/22 03:29 PM



GPS Map Camera





**Jodhpur, Rajasthan, India**

729P+325, Air Force Area, Jodhpur, Rajasthan 342011, India

Lat 26.267614°

Long 73.035295°

31/01/22 03:30 PM



GPS Map Camera



# **YOGA CENTRE**



GPS Map  
Camera Lite

62XC+766, Bhagat Ki Kothi, Jodhpur, Rajasthan 342001,  
India

Latitude  
26.24809°

Longitude  
73.02073166666668°

Local 10:13:53 AM  
GMT 04:43:53 AM

Altitude 188 meters  
Tuesday, 04-01-2022












# **SPORTS FACILITIES**





GPS Map  
Camera Lite

62XF+M75, Bhagat Ki Kothi, Jodhpur, Rajasthan 342001, India

Latitude

26.249621666666666°

Longitude

73.02362333333333°

Local 10:44:53 AM

GMT 05:14:53 AM

Altitude 178.9 meters

Monday, 03-01-2022





62XF+M75, Bhagat Ki Kothi, Jodhpur, Rajasthan 342001, India

Latitude

26.249598333333333°

Longitude

73.023628333333333°

Local 10:44:02 AM

GMT 05:14:02 AM

Altitude 180.1 meters

Monday, 03-01-2022



# OUTDOOR STADIUM GROUND



GPS Map

Camera Lite

82, Jogmaya Colony, Bhagat Ki Kothi, Jodhpur, Rajasthan 342001, India

Latitude

26.247455°

Longitude

73.02297666666666°

Local 10:36:16 AM


GMT 05:06:16 AM

Altitude 174.2 meters

Monday, 03-01-2022

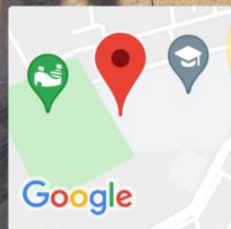


# KNCW BASKET BALL GROUND, GYM





# KNCW kho kho GROUND



**Jodhpur, Rajasthan, India**  
72PM+QM9, Ajit Colony, Jodhpur, Rajasthan  
342001, India  
Lat 26.286694°  
Long 73.034308°  
25/01/22 03:25 PM

GPS Map Camera

# NEW CAMPUS CRICKET GROUND



GPS Map Camera

AGAT  
KOTHI



Google

**Jodhpur, Rajasthan, India**

62WF+VFG New Campus Garden, Air Force Area, Jodhpur,  
Rajasthan 342001, India

Lat 26.247444°

Long 73.0242°

25/01/22 01:23 PM



# NEW CAMPUS KABADDI GROUND

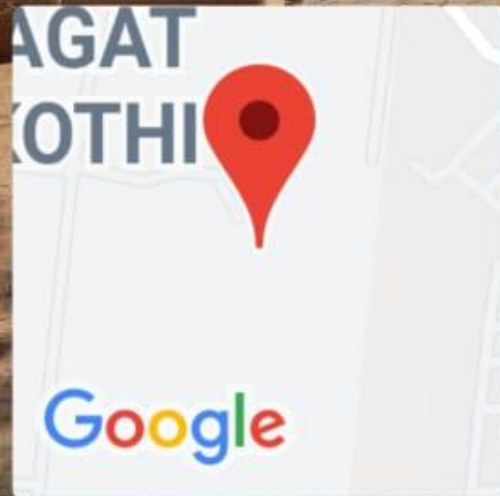




# NEW CAMPUS SOFTBALL GROUND



GPS Map Camera



**Jodhpur, Rajasthan, India**

62WF+VFG New Campus Garden, Air Force Area, Jodhpur,  
Rajasthan 342001, India

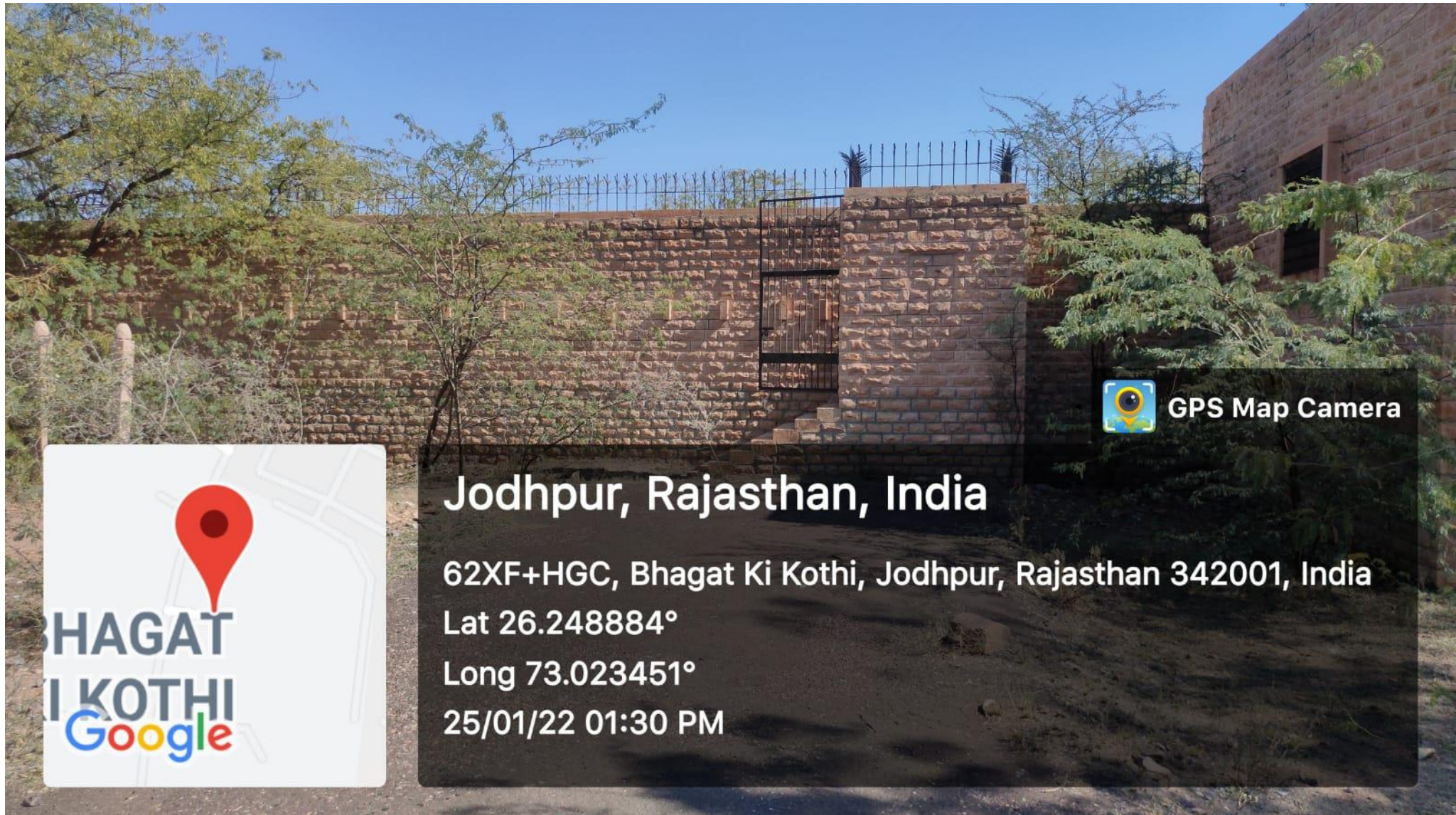
Lat 26.246814°

Long 73.024313°

25/01/22 01:22 PM



# NEW CAMPUS SWIMMING POOL



**Jodhpur, Rajasthan, India**

62XF+HGC, Bhagat Ki Kothi, Jodhpur, Rajasthan 342001, India

Lat 26.248884°

Long 73.023451°


25/01/22 01:30 PM



GPS Map Camera



**OLD CAMPUS  
SPORTS  
GROUNDS  
(ATHELATICS  
TRACK,  
FOOTBALL,  
BASKET BALL)**

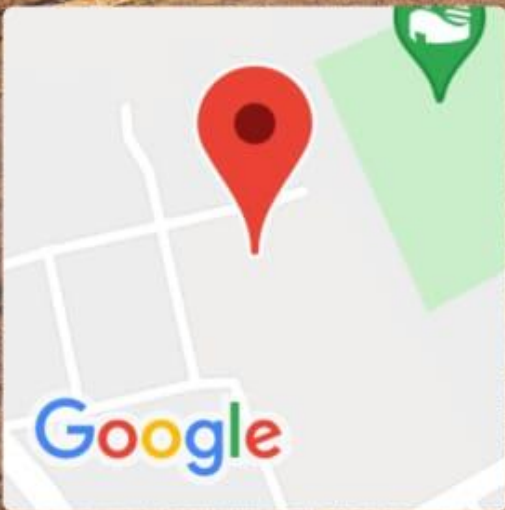




# OLD CAMPUS HANDBALL GROUND



GPS Map Camera



**Jodhpur, Rajasthan, India**

72PJ+4FR, Ajit Colony, Jodhpur, Rajasthan 342001, India

Lat 26.285495°







Long 73.031064°

25/01/22 05:15 PM



JAI NARAIN VAYS UNIVERSITY, JODHPUR  
PRAGYA NIKETAN  
HOSTEL NO 4

GEO TAGGED PHOTOGRAPHY

 <p>20°C Jodhpur India Wednesday 19 Jan 2022 11:37 AM</p>	 <p>20°C Jodhpur India Wednesday 19 Jan 2022 11:42 AM</p>
 <p>20°C Jodhpur India Wednesday 19 Jan 2022 11:40 AM</p>	 <p>20°C Jodhpur India Wednesday 19 Jan 2022 11:43 AM</p>
 <p>20°C Jodhpur India Wednesday 19 Jan 2022 11:44 AM</p>	 <p>20°C Jodhpur India Wednesday 19 Jan 2022 11:40 AM</p>









62WC+W6P, Bhagat Ki Kothi, Jodhpur, Rajasthan 342001,  
India

Latitude  
26.24723505°

Longitude  
73.02077451°

Local 03:38:13 PM  
GMT 10:08:13 AM

Altitude 185.89 meters  
Monday, 27-12-2021



बॉटनिकल डिपार्टमेंट, Botony Department, New Campus Rd,  
Bhagat Ki Kothi, Jodhpur, Rajasthan 342001, India

Latitude  
26.24725419°

Longitude  
73.0201951°


Local 03:43:37 PM  
GMT 10:13:37 AM

Altitude 176.86 meters  
Monday, 27-12-2021





GPS Map Camera



Jodhpur, Rajasthan, India

72QM+3Q9, Ajit Colony, Jodhpur, Rajasthan 342001, India

Lat 26.287294°

Long 73.034436°


31/12/21 02:19 PM



# CLASSROOMS- B.ED, M.ED



GPS Map Camera



**Jodhpur, Rajasthan, India**

Bunglaw No 1, near Gaushala Sports Complex, Ajit Colony,

Jodhpur, Rajasthan 342006, India

Lat 26.286351°

Long 73.035885°


31/12/21 02:25 PM



# PHYSIOTHERAPY CENTRE



GPS Map Camera



**Jodhpur, Rajasthan, India**

60/61, Umed Club Rd, Ajit Colony, Jodhpur, Rajasthan 342001,  
India

Lat 26.287297°

Long 73.03404°

31/12/21 02:21 PM



# PSYCHOLOGY LAB



GPS Map Camera

**Jodhpur, Rajasthan, India**

60/61, Umed Club Rd, Ajit Colony, Jodhpur, Rajasthan 342001,  
India

Lat 26.287296°

Long 73.034211°

31/12/21 02:26 PM



# RESOURCE ROOM



**Jodhpur, Rajasthan, India**

60/61, Umed Club Rd, Ajit Colony, Jodhpur, Rajasthan 342001,  
India

Lat 26.287174°


Long 73.03369°

31/12/21 02:27 PM



GPS Map Camera

# VOCATIONAL ROOM



**Jodhpur, Rajasthan, India**

60/61, Umed Club Rd, Ajit Colony, Jodhpur, Rajasthan 342001,  
India

Lat 26.287411°

Long 73.034075°

31/12/21 02:25 PM





GPS Map Camera

**Jodhpur, Rajasthan, India**

72PM+QM9, Ajit Colony, Jodhpur, Rajasthan 342001, India

Lat 26.287118°

Long 73.033981°

31/12/21 02:29 PM

# NEW HALL



GPS Map Camera



**Jodhpur, Rajasthan, India**

72PM+QM9, Ajit Colony, Jodhpur, Rajasthan 342001, India

Lat 26.287098°

Long 73.034039°


31/12/21 02:28 PM



CENTRE FOR DIFFERENTLY ABLED PERSONS



GPS Map Camera



Jodhpur, Rajasthan, India

60/61, Umed Club Rd, Ajit Colony, Jodhpur, Rajasthan 342001,  
India

Lat 26.287401°

Long 73.034083°

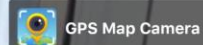
31/12/21 02:18 PM



**WASHROOM  
FOR  
DIVYANGJAN**




**Jodhpur, Rajasthan, India**  
60/61, Umed Club Rd, Ajit Colony, Jodhpur,  
Rajasthan 342001, India  
Lat 26.287522°  
Long 73.034049°  
17/01/22 12:54 PM





RAMP



**Jodhpur, Rajasthan, India**

60/61, Umed Club Rd, Ajit Colony, Jodhpur,

Rajasthan 342001, India

Lat 26.287405°

Long 73.03407°

17/01/22 12:53 PM

