

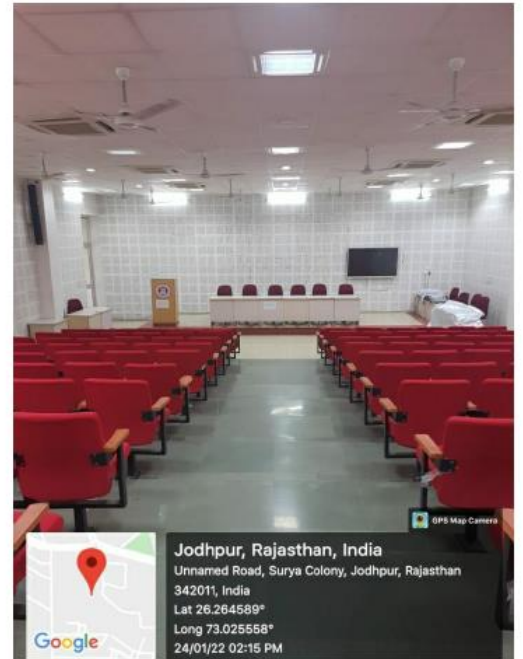

JAI NARAIN VYAS UNIVERSITY JODHPUR



2016 - 2021

4.3.1 Percentage of classrooms and seminar halls with ICT - enabled facilities such as LCD, smart board, Wi-Fi/LAN, audio video recording facilities.

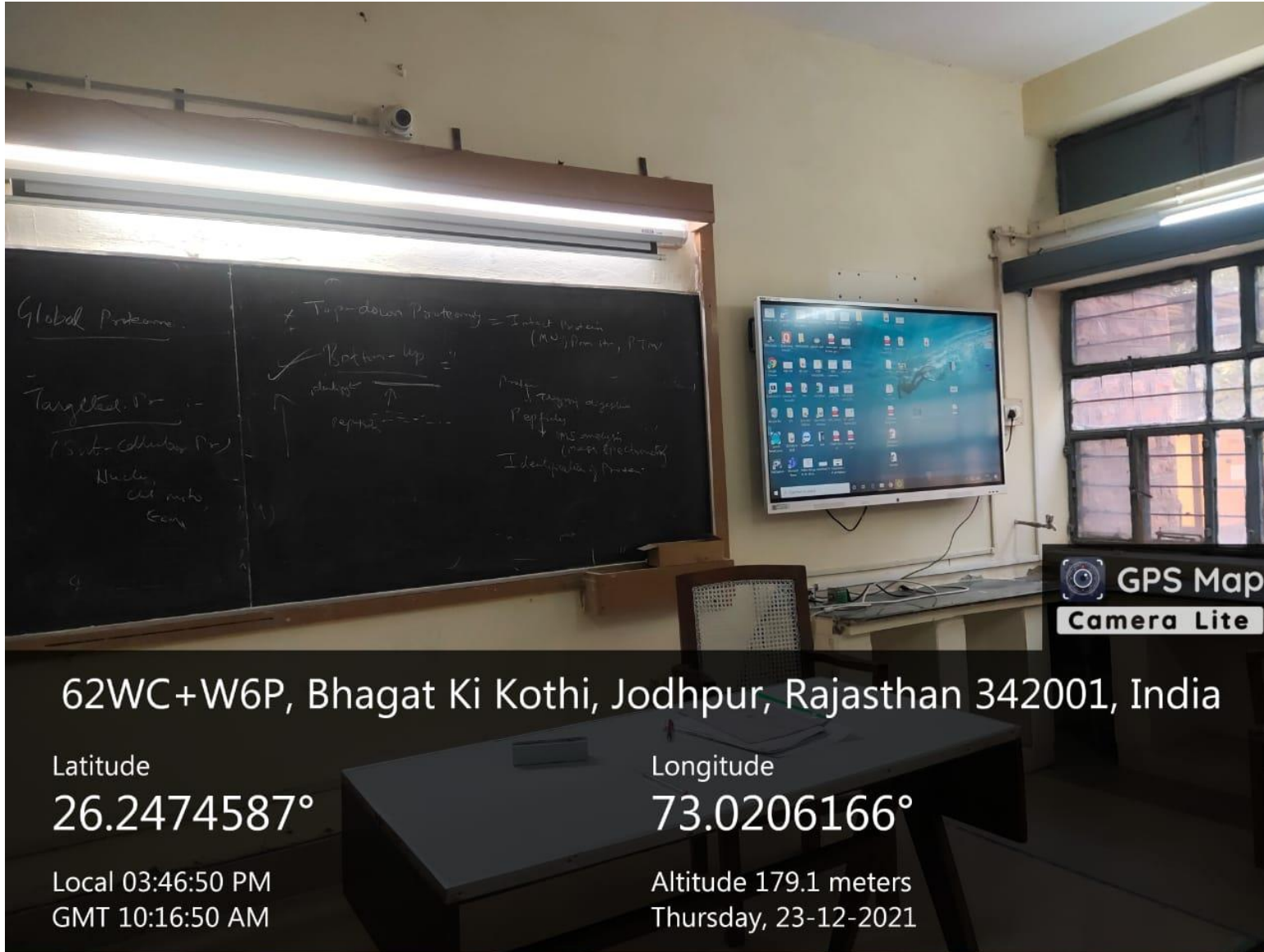
BRAHASPATI BHAWAN, CENTRAL OFFICE



RADHAKRISHNAN SEMINAR HALL, VC OFFICE



FACULTY OF SCIENCE



62WC+W6P, Bhagat Ki Kothi, Jodhpur, Rajasthan 342001, India

Latitude

26.2474587°

Longitude

73.0206166°

Local 03:46:50 PM

GMT 10:16:50 AM

Altitude 179.1 meters

Thursday, 23-12-2021



Jodhpur, Rajasthan, India

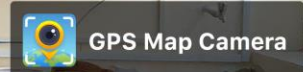
Botony Department, New Campus Rd, Bhagat Ki Kothi, Jodhpur, Rajasthan

342001, India

Lat 26.2474°

Long 73.02055°

20/01/22 01:48 PM





GPS Map Camera



Jodhpur, Rajasthan, India

62WC+W6P, Bhagat Ki Kothi, Jodhpur, Rajasthan 342001, India

Lat 26.24739°

Long 73.020602°

20/01/22 01:48 PM

Botany Department SMART CLASS FACILITY



GPS Map
Camera Lite

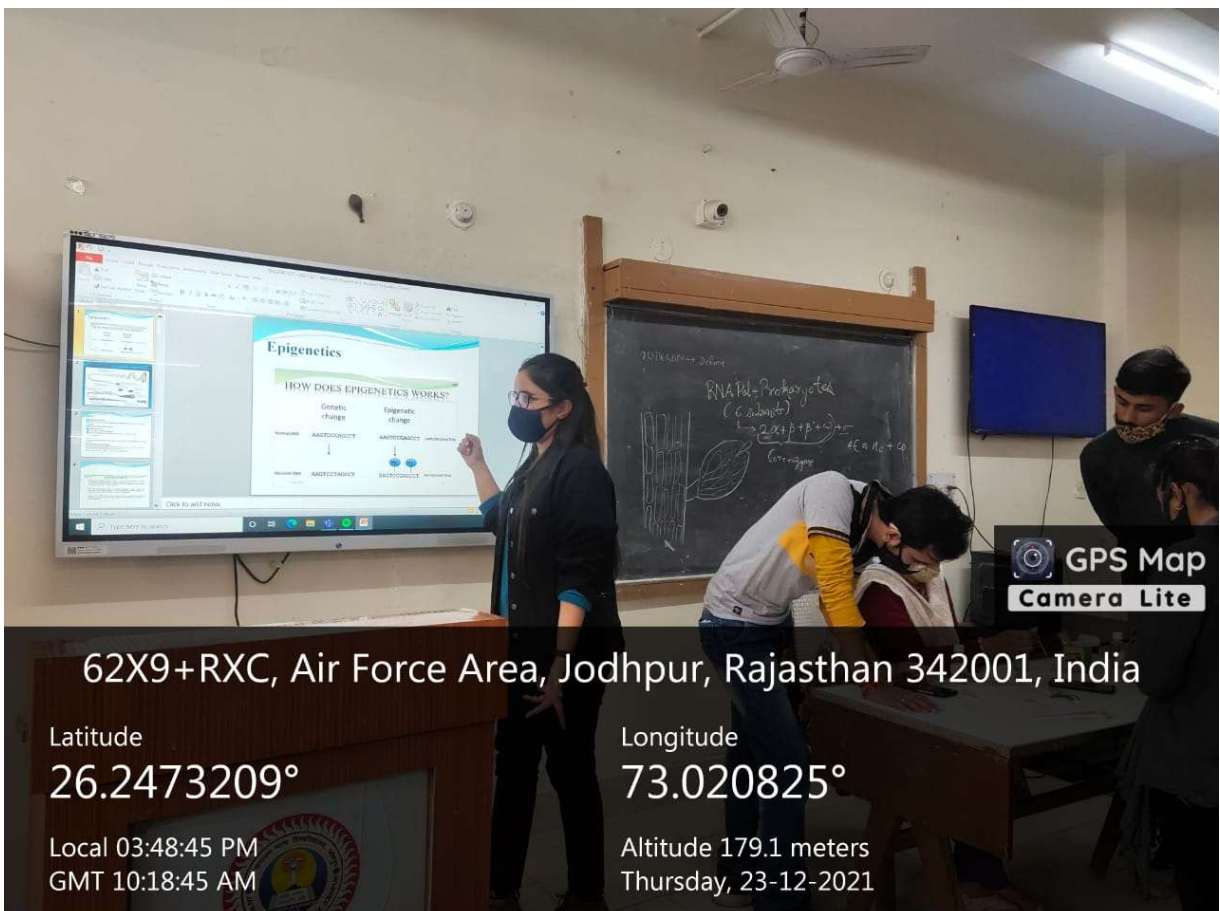
62WC+W6P, Bhagat Ki Kothi, Jodhpur, Rajasthan 342001, India

Latitude
26.2473101°

Longitude
73.0208274°

Local 03:50:28 PM
GMT 10:20:28 AM

Altitude 179.1 meters
Thursday, 23-12-2021



GPS Map
Camera Lite

62X9+RXC, Air Force Area, Jodhpur, Rajasthan 342001, India

Latitude
26.2473209°

Longitude
73.020825°

Local 03:48:45 PM
GMT 10:18:45 AM

Altitude 179.1 meters
Thursday, 23-12-2021



GPS Map
Camera Lite

62WC+W6P, Bhagat Ki Kothi, Jodhpur, Rajasthan 342001,
India

Latitude
26.2473131°

Longitude
73.020818°

Local 03:50:46 PM
GMT 10:20:46 AM

Altitude 179.1 meters
Thursday, 23-12-2021

Zoology Department SMART CLASS FACILITY





Geology Department SMART CLASS FACILITY



Chemistry Department SMART CLASS FACILITY



Mathematics Department SMART CLASS FACILITY

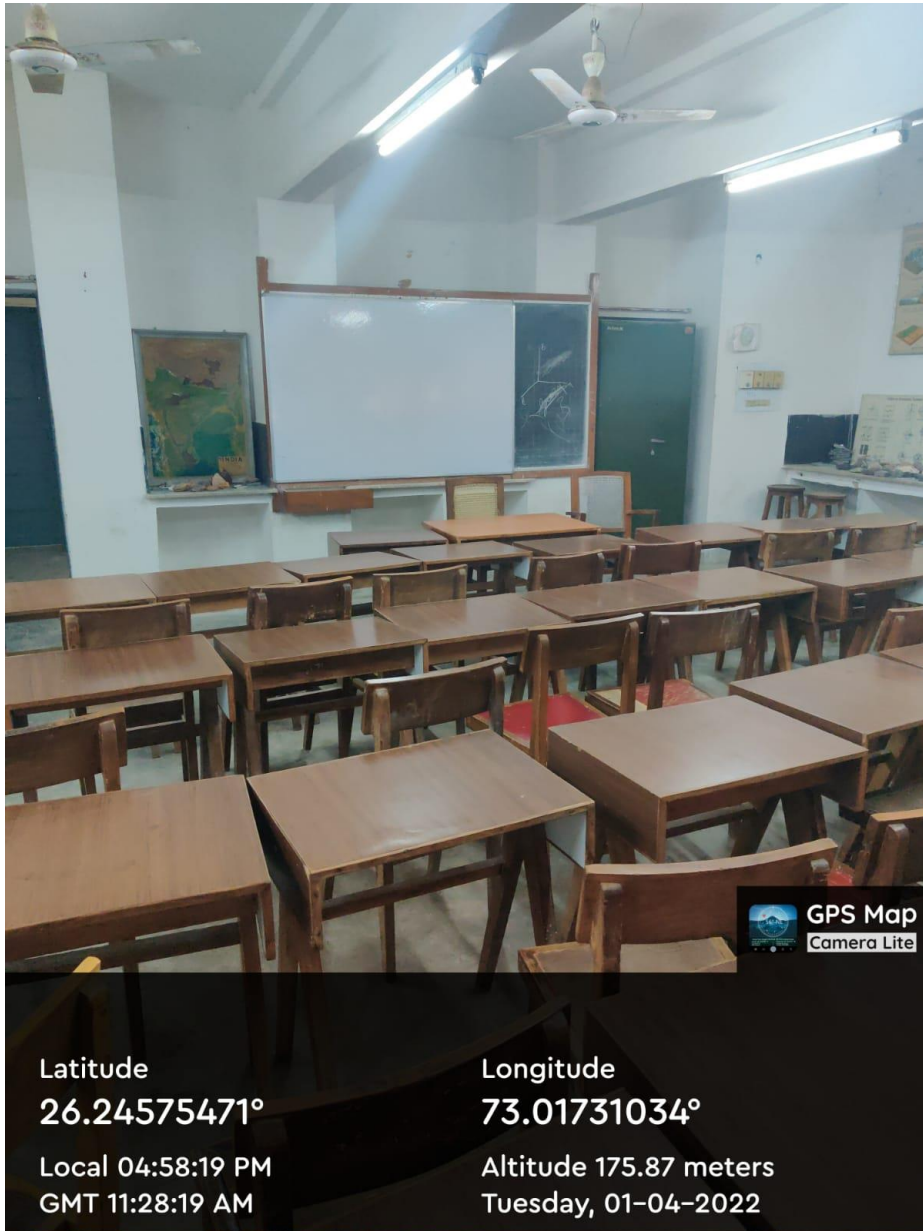


Physics Department SMART CLASS FACILITY



GEOLOGY






Latitude
26.24575471°

Local 04:58:19 PM
GMT 11:28:19 AM

Longitude
73.01731034°

Altitude 175.87 meters
Tuesday, 01-04-2022



Latitude
26.2457429°

Local 04:57:47 PM
GMT 11:27:47 AM

Longitude
73.01730187°

Altitude 176.98 meters
Tuesday, 01-04-2022

FACULTY OF ENGINEERING



GPS Map Camera



Jodhpur, Rajasthan, India

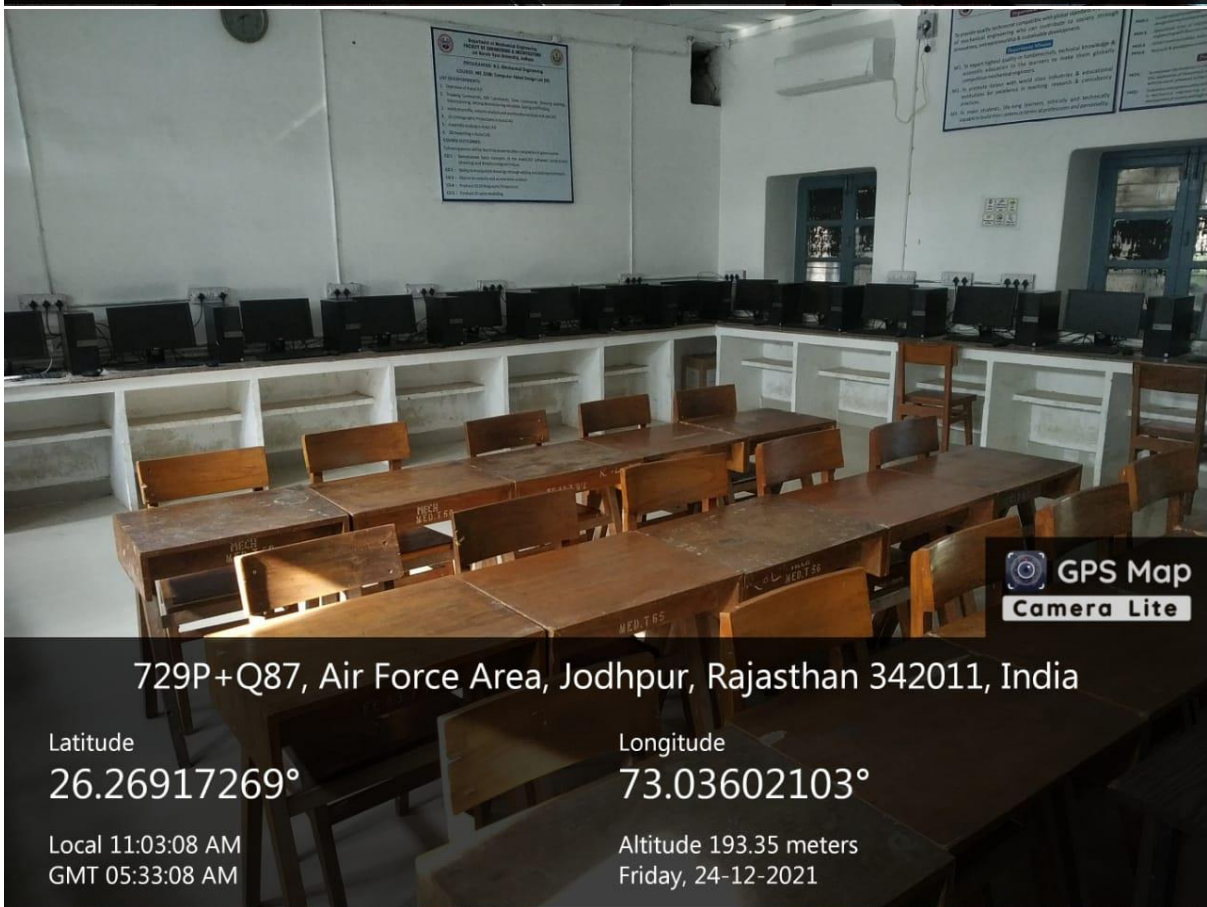
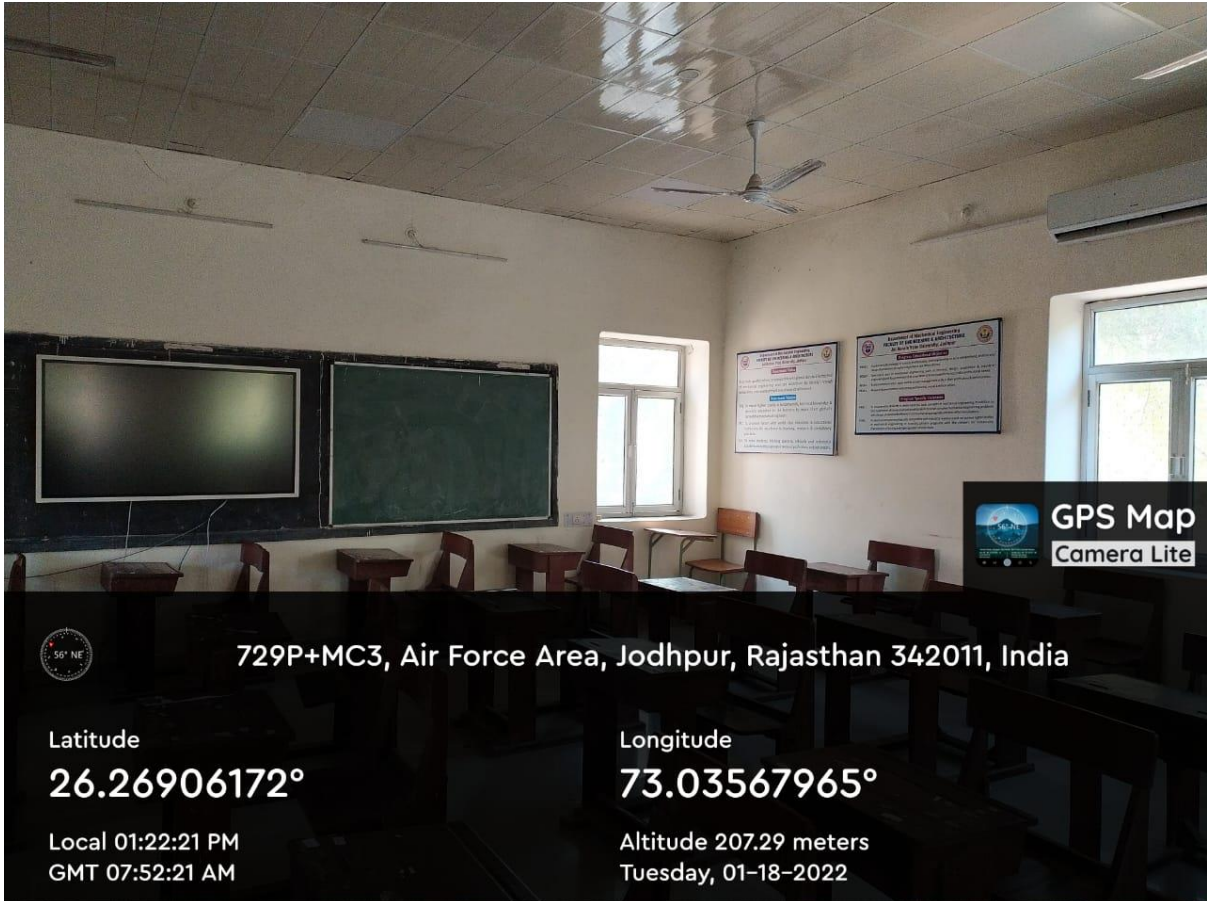
Electronics Dept., Air Force Area, Jodhpur, Rajasthan

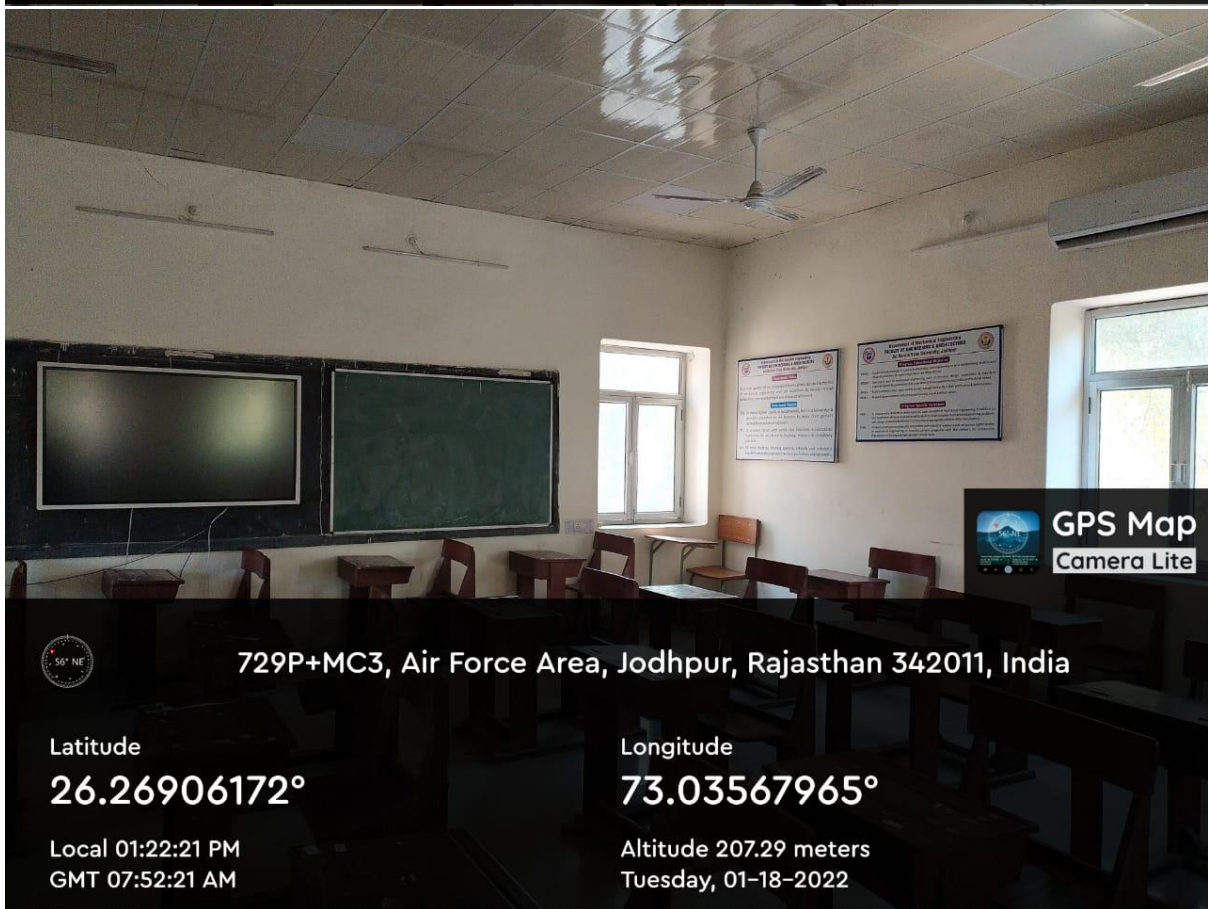
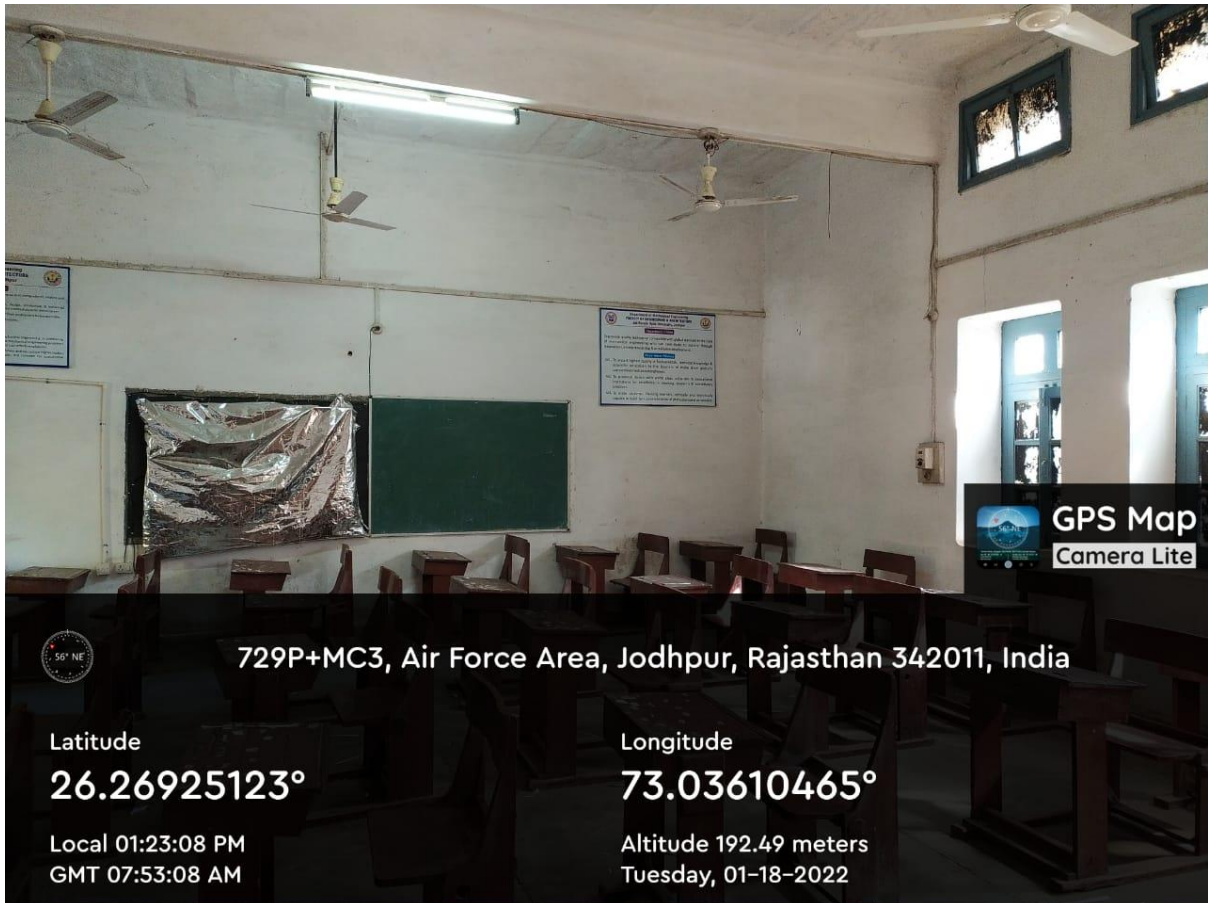
342011, India

Lat 26.267125°

Long 73.037197°

01/10/21 11:34 AM







GPS Map
Camera Lite

729P+Q87, Air Force Area, Jodhpur, Rajasthan 342011, India

Latitude
26.26917269°

Longitude
73.03602103°

Local 11:03:08 AM
GMT 05:33:08 AM

Altitude 193.35 meters
Friday, 24-12-2021



GPS Map
Camera Lite

Air Force Area, Jodhpur, Rajasthan 342011, India


Latitude
26.26991352°

Longitude
73.03587634°

Local 11:34:28 AM
GMT 06:04:28 AM

Altitude 172.75 meters
Friday, 24-12-2021



 **GPS Map**
Camera Lite

Air Force Area, Jodhpur, Rajasthan 342011, India

Latitude
26.26985521°

Longitude
73.0357981°

Local 10:43:56 AM
GMT 05:13:56 AM

Altitude 176.53 meters
Friday, 24-12-2021



GPS Map
Camera Lite


Air Force Area, Jodhpur, Rajasthan 342011, India

Latitude
26.26991352°

Longitude
73.03587634°

Local 11:34:28 AM
GMT 06:04:28 AM

Altitude 172.75 meters
Friday, 24-12-2021



GPS Map
Camera Lite

Air Force Area, Jodhpur, Rajasthan 342011, India

Latitude
26.26985521°

Longitude
73.0357981°

Local 10:43:56 AM
GMT 05:13:56 AM

Altitude 176.53 meters
Friday, 24-12-2021



Unnamed Road, Ratanada, Jodhpur, Rajasthan 342001, India
Jodhpur
Rajasthan
India

2021-08-27(Fri) 12:04(pm)

32°C

90°F



72CM+GVM, Haripua Viyas Colony, Air Force Area, Jodhpur, Rajasthan 342001, India
Jodhpur
Rajasthan
India

2021-09-08(Wed) 10:32(am)

33°C

91°F

C-25 Civil Dept.

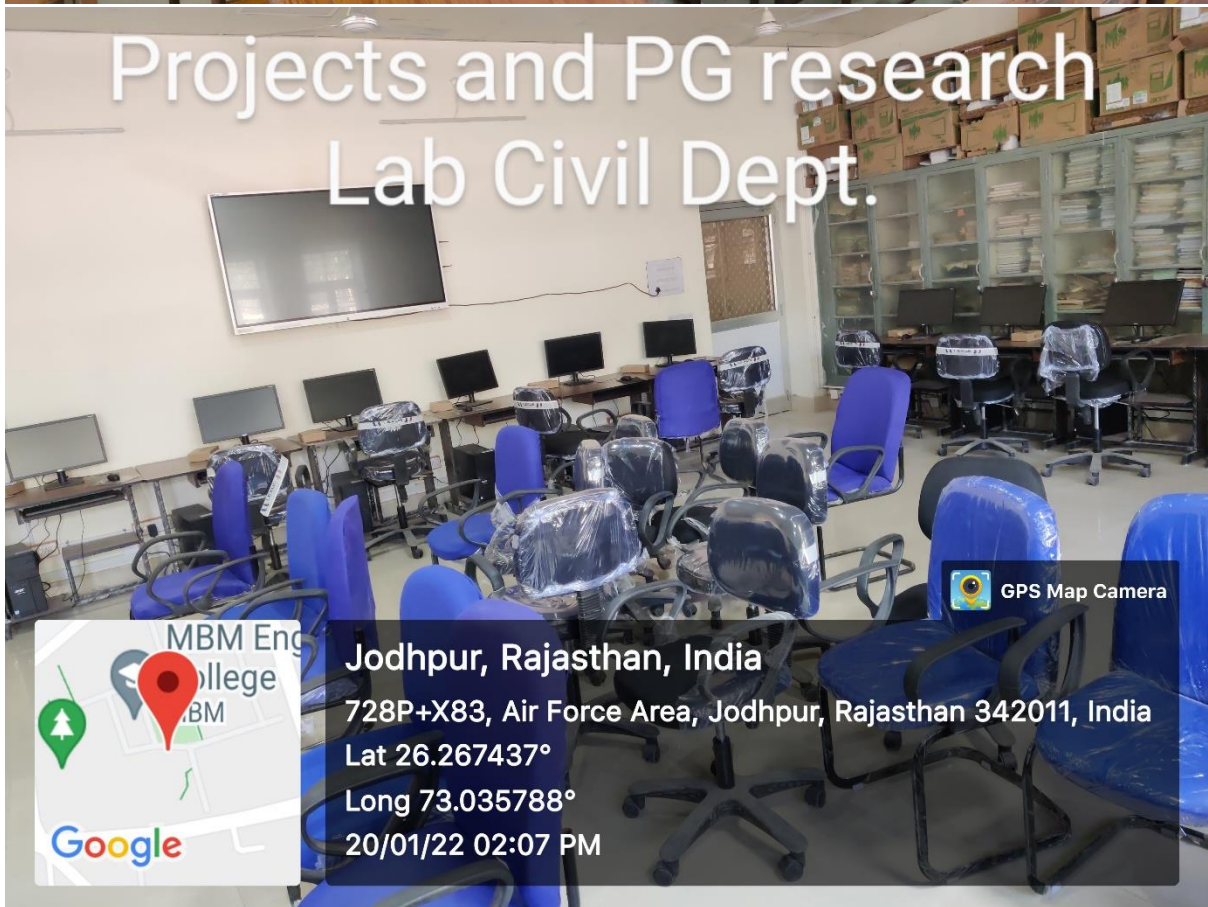


GPS Map Camera



Jodhpur, Rajasthan, India
728P+X83, Air Force Area, Jodhpur, Rajasthan 342011, India
Lat 26.267396°
Long 73.035768°
20/01/22 02:00 PM

Projects and PG research Lab Civil Dept.



GPS Map Camera



Jodhpur, Rajasthan, India
728P+X83, Air Force Area, Jodhpur, Rajasthan 342011, India
Lat 26.267437°
Long 73.035788°
20/01/22 02:07 PM



C-26 Civil Department

GPS Map Camera



Jodhpur, Rajasthan, India
MBM Engineering College, Air Force Area, Jodhpur,
Rajasthan 342011, India
Lat 26.267455°
Long 73.035913°
20/01/22 01:58 PM

C-17 Civil Department



GPS Map Camera



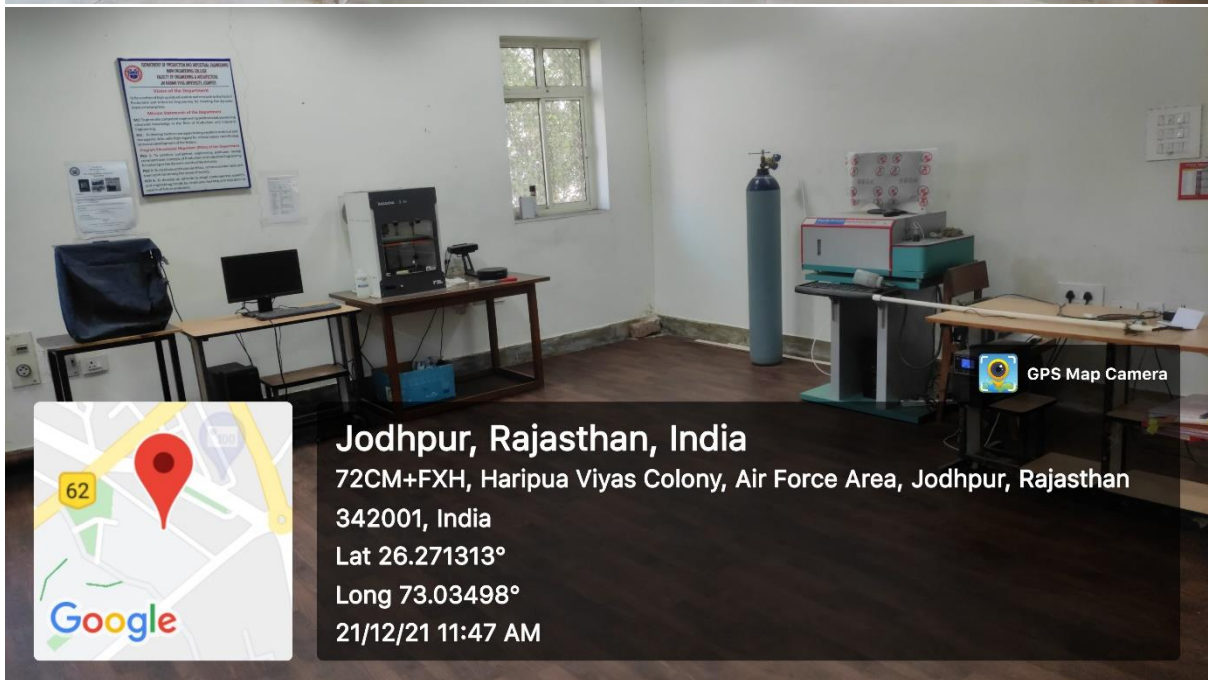
Jodhpur, Rajasthan, India

Residency Rd, Air Force Area, Jodhpur, Rajasthan 342011, India

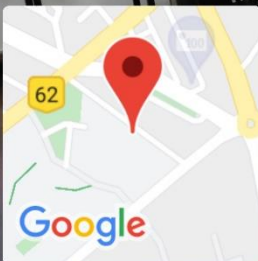
Lat 26.267251°

Long 73.036045°

20/01/22 01:55 PM



GPS Map Camera



Jodhpur, Rajasthan, India

72CM+FXH, Haripua Viyas Colony, Air Force Area, Jodhpur, Rajasthan

342001, India

Lat 26.271313°

Long 73.03498°

21/12/21 11:47 AM



Airport Rd, Air Force Area, Jodhpur, Rajasthan 342011, India

Jodhpur
Rajasthan
India



35°C
95°F

2021-09-02(Thu) 02:36(pm)




Jhalamand House, Airport Road, Air Force Area, Jodhpur, Rajasthan 342011, India

Jodhpur
Rajasthan
India



35°C
95°F

2021-08-26(Thu) 02:23(PM)



Jhalamand House, Airport Road, Air Force Area, Jodhpur, Rajasthan 342011, India


Jodhpur
Rajasthan
India



35°C

95°F

2021-08-26(Thu) 02:21(PM)



Jhalamand House, Airport Road, Air Force Area, Jodhpur, Rajasthan 342011, India

Jodhpur
Rajasthan
India



35°C

95°F

2021-08-26(Thu) 02:19(PM)



14, Defence Lab Rd, Subhash Colony, Ratanada, Jodhpur, Rajasthan 342001, India

Jodhpur
Rajasthan
India

2021-08-26(Thu) 02:19(PM)

35°C
95°F

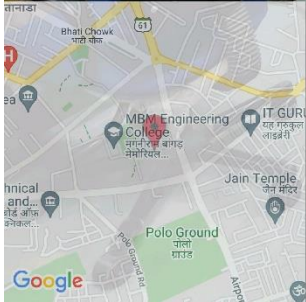


729P+4XM, Air Force Area, Jodhpur, Rajasthan 342011, India

Jodhpur
Rajasthan
India

2021-09-02(Thu) 11:33(am)

33°C
91°F



729P+4XM, Air Force Area, Jodhpur, Rajasthan 342011, India

Jodhpur
Rajasthan
India



33°C

91°F

2021-09-02(Thu) 11:33(am)



729P+4XM, Air Force Area, Jodhpur, Rajasthan 342011, India

Jodhpur
Rajasthan
India



33°C

91°F

2021-09-02(Thu) 11:34(am)



729P+4XM, Air Force Area, Jodhpur, Rajasthan 342011, India


Jodhpur
Rajasthan
India



33°C

91°F

2021-09-02(Thu) 11:34(am)



Electrical Department, MBM Engineering College, Airport Rd, Air Force Area, Jodhpur, Rajasthan 342011, India

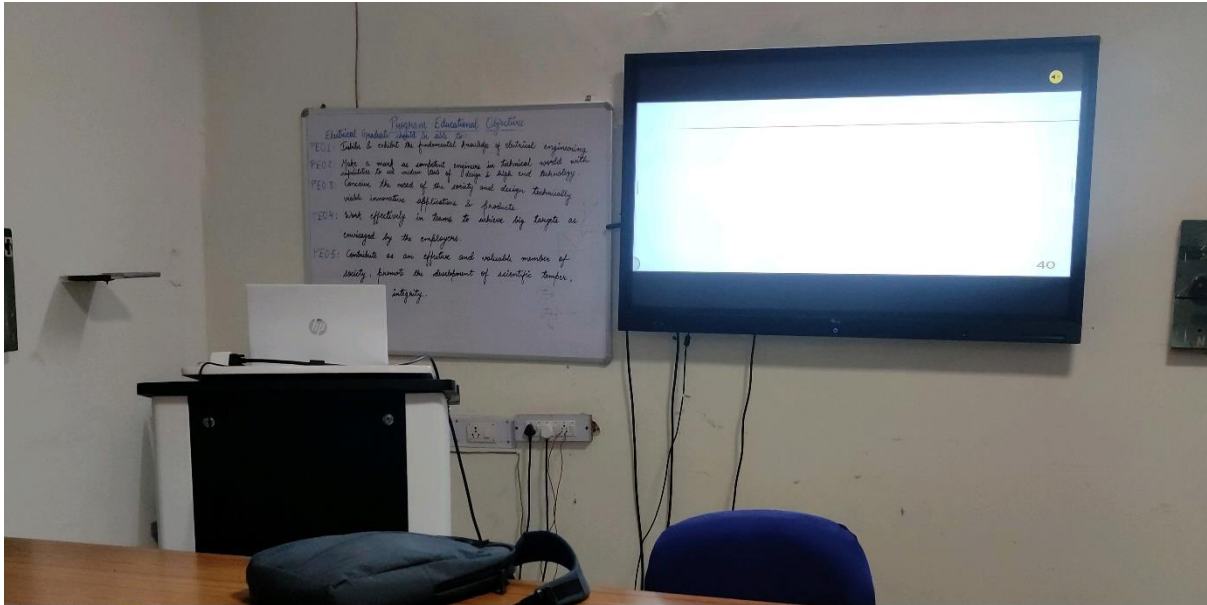
Jodhpur
Rajasthan
India




33°C

91°F

2021-09-02(Thu) 11:34(am)



Program Educational Objectives
Electrical graduates should be able to:
PEO-1: Students to exhibit the fundamental knowledge of electrical engineering.
PEO-2: Make a mark as competent engineers in technical world with application to all sectors that of India & Abroad and Technology.
PEO-3: Conceive the need of the society and design technically viable innovative applications & products.
PEO-4: Work effectively in teams to address key targets as envisaged by the employers.
PEO-5: Conduct as an effective and valuable member of society, promote the development of scientific temper, integrity.




Electrical Department, MBM Engineering College, Airport Rd, Air Force Area, Jodhpur, Rajasthan 342011, India

Jodhpur
Rajasthan
India



33°C
91°F

2021-09-02(Thu) 11:35(am)



Electrical Department, MBM Engineering College, Airport Rd, Air Force Area, Jodhpur, Rajasthan 342011, India

Jodhpur
Rajasthan
India



33°C
91°F

2021-09-02(Thu) 11:35(am)



Electrical Department, MBM Engineering College, Airport Rd, Air Force Area, Jodhpur, Rajasthan 342011, India

Jodhpur
Rajasthan
India



33°C
91°F

2021-09-02(Thu) 11:35(am)



Residency Rd, Air Force Area, Jodhpur, Rajasthan 342011, India

Jodhpur
Rajasthan
India



33°C
91°F

2021-09-02(Thu) 11:36(am)



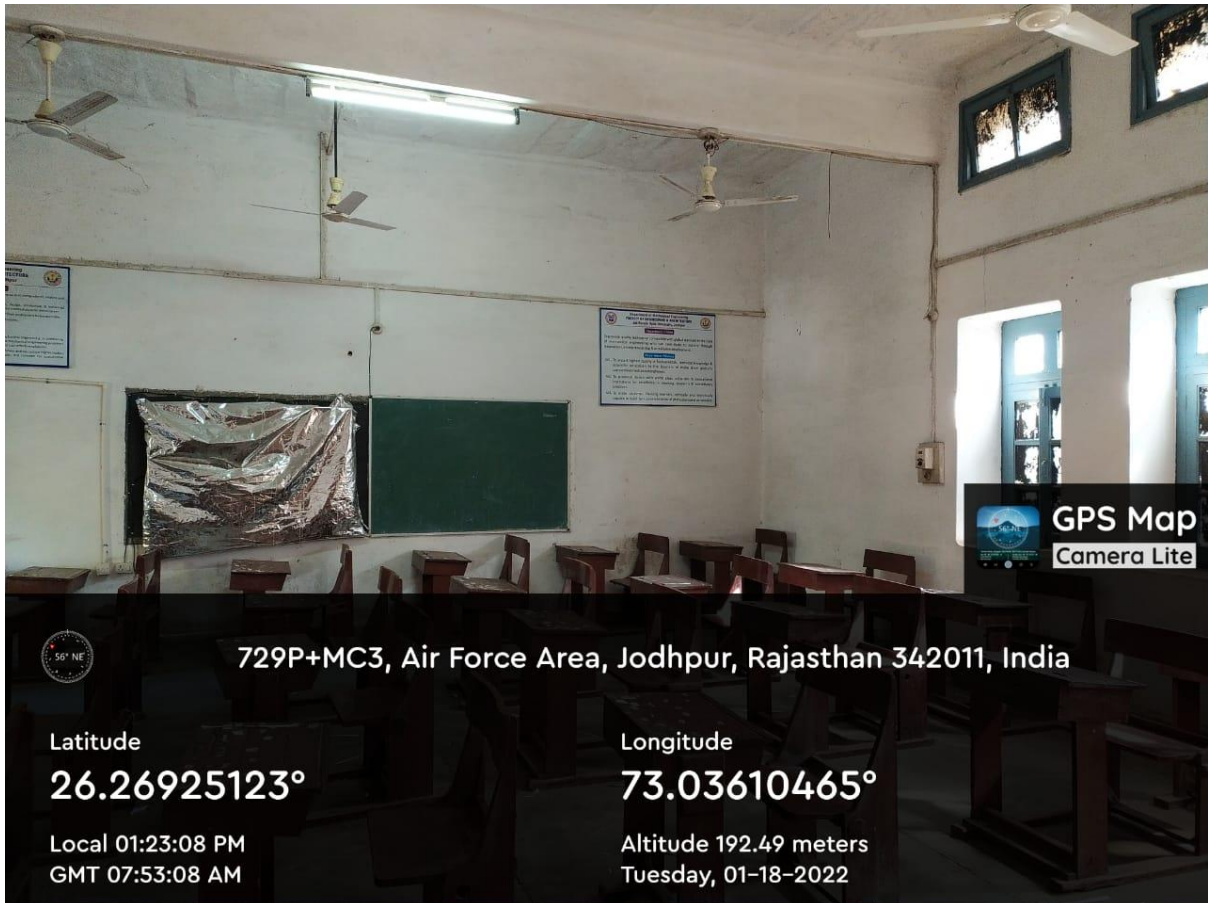
Jodhpur, Rajasthan, India

72CM+FXH, Haripua Viyas Colony, Air Force Area, Jodhpur, Rajasthan
342001, India
Lat 26.271153°
Long 73.034235°
21/12/21 11:53 AM



Jodhpur, Rajasthan, India

72CM+GVM, Haripua Viyas Colony, Air Force Area, Jodhpur, Rajasthan
342001, India
Lat 26.271409°
Long 73.034357°
21/12/21 11:52 AM



GPS Map
Camera Lite



729P+MC3, Air Force Area, Jodhpur, Rajasthan 342011, India

Latitude

26.26925123°

Longitude

73.03610465°

Local 01:23:08 PM

GMT 07:53:08 AM

Altitude 192.49 meters

Tuesday, 01-18-2022



Mech 4.3.1(6).pdf



GPS Map

Camera Lite

Air Force Area, Jodhpur, Rajasthan 342011, India

Latitude

26.26985521°

Longitude

73.0357981°

Local 10:43:56 AM

GMT 05:13:56 AM

Altitude 176.53 meters

Friday, 24-12-2021



GPS Map
Camera Lite

Air Force Area, Jodhpur, Rajasthan 342011, India

Latitude

26.26991352°

Longitude

73.03587634°

Local 11:34:28 AM

GMT-06:04:28 AM

Altitude 172.75 meters

Eriday 24-12-2021

✓



GPS Map
Camera Lite

729P+Q87, Air Force Area, Jodhpur, Rajasthan 342011, India

Latitude

26.26917269°

Longitude


75.9602103°

Local 11:03:08 AM

GMT 05:22:08 AM

Altitude 193.35 meters

Friday 24-12-2021



GPS Map
Camera Lite

729P+MC3, Air Force Area, Jodhpur, Rajasthan 342011, India

Latitude

26.26906172°

Longitude

73.03567965°

Local 01:22:21 PM

Altitude 207.29 meters

Tuesday, 01-18-2020

real time



GPS Map
Camera Lite

729P+MC3, Air Force Area, Jodhpur, Rajasthan 342011, India

Latitude

26.26925123°

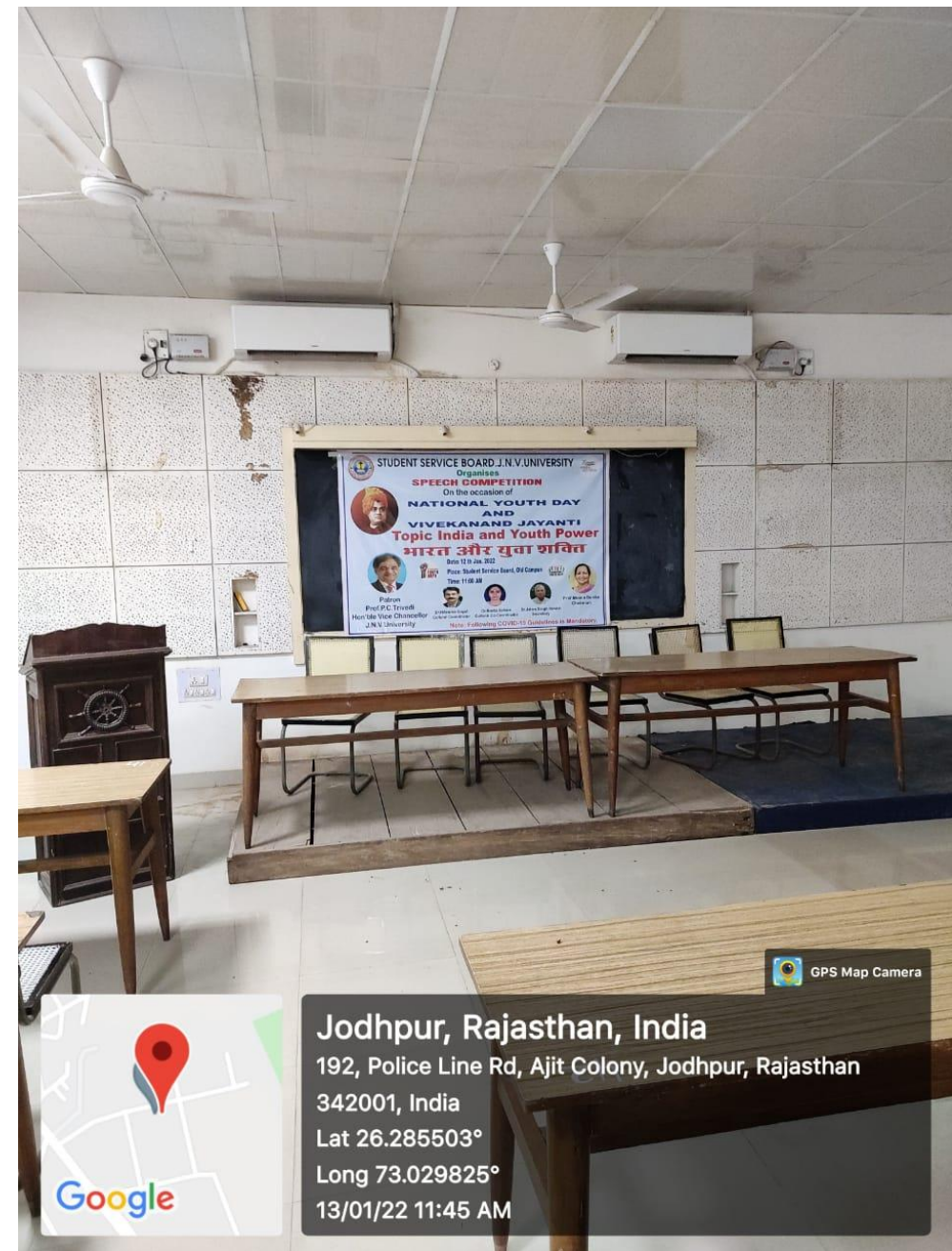
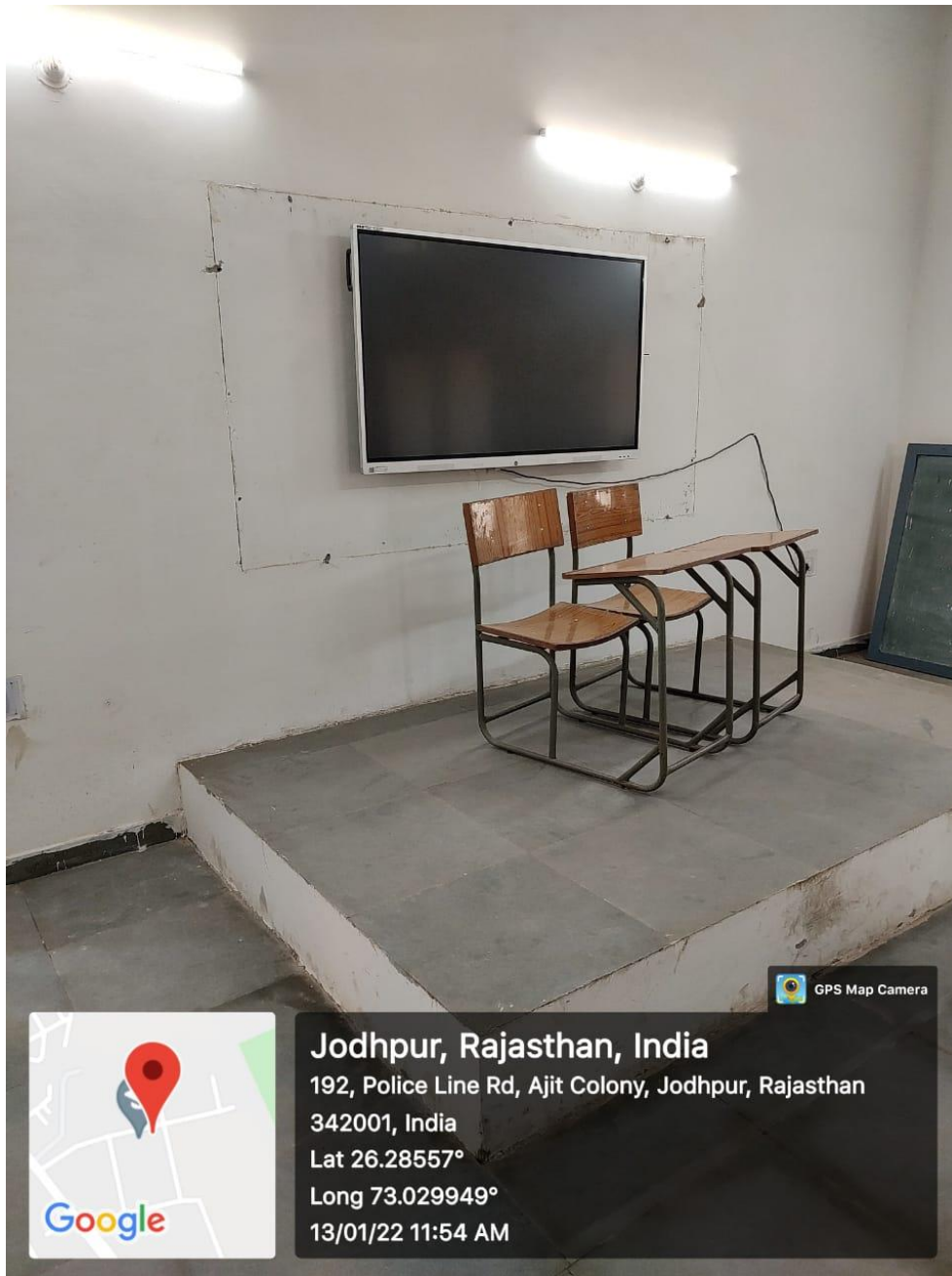
Longitude

73.03610465°

Local 01:23:08 PM


Altitude 192.49 meters

FACULTY OF COMMERCE








GPS Map Camera

 Jodhpur, Rajasthan, India
192, Police Line Rd, Ajit Colony, Jodhpur, Rajasthan
342001, India
Lat 26.285628°
Long 73.029859°
13/01/22 11:38 AM



GPS Map Camera


 Jodhpur, Rajasthan, India
192, Police Line Rd, Ajit Colony, Jodhpur, Rajasthan
342001, India
Lat 26.285488°
Long 73.02981°
13/01/22 11:37 AM



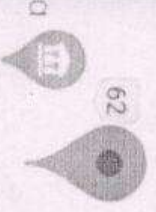
Jodhpur, Rajasthan, India
27-a, Ratanada, Jodhpur, Rajasthan 342001, India
Lat 26.270114°
Long 73.032576°
20/12/21 10:35 AM

GPS Map Camera

Head
Department of Management Studies
Faculty of Commerce & Mgt. Studies
Jai Narain Vyas University, Jodhpur




Google



Jodhpur, Rajasthan, India
Jai Narain Vyas University, Opposite Senapati Bhawan, IIT Campus, Residistroy
Road, Haripua Vyas Colony, Air Force Area, Jodhpur, Rajasthan 342011, India
Lat 26.269711°
Long 73.032778°
28/01/22 08:35 PM

GPS Map Camera

Department of Management Studies
Faculty of Commerce & Management Studies
Jai Narain Vyas University, Residistroy



 GPS Map Camera

जोधपुर, राजस्थान, भारत


72CM+45C, कुचेरा - शंखवास - जोधपुर रोड, हरिपुरा व्यास कॉलोनी, रातानाडा,

जोधपुर, राजस्थान 342001, भारत

Lat 26.2698889°

Long 73.032587°

10/05/22 11:30 AM



GPS Map Camera

जोधपुर, राजस्थान, भारत


72CM+45C, कुचेरा - शंखवास - जोधपुर रोड, हरिपुरा व्यास कॉलोनी, रातानाडा,

जोधपुर, राजस्थान 342001, भारत

Lat 26.269894°

Long 73.032718°

10/05/22 11:31 AM



जोधपुर, राजस्थान, भारत

72CM+45C, कुबेरा - शंखवास - जोधपुर रोड, हरिपुरा व्यास कॉलोनी, रातानाडा,

जोधपुर, राजस्थान 342001, भारत

Lat 26.26994°

Long 73.032587°

27/04/22 03:53 PM



GPS Map Camera





GPS Map Camera



Jodhpur, Rajasthan, India
27-a, Ratanada, Jodhpur, Rajasthan 342001, India
Lat 26.270094°
Long 73.03262°
20/12/21 10:35 AM



GPS Map Camera



जोधपुर, राजस्थान, भारत

72CM+45C, कुचेरा - शंखवास - जोधपुर रोड, हरिपुरा ब्यास कॉलोनी, रातानाडा,

जोधपुर, राजस्थान 342001, भारत


Lat 26.269889°

Long 73.032587°

10/05/22 11:30 AM



GPS Map Camera



जोधपुर, राजस्थान, भारत

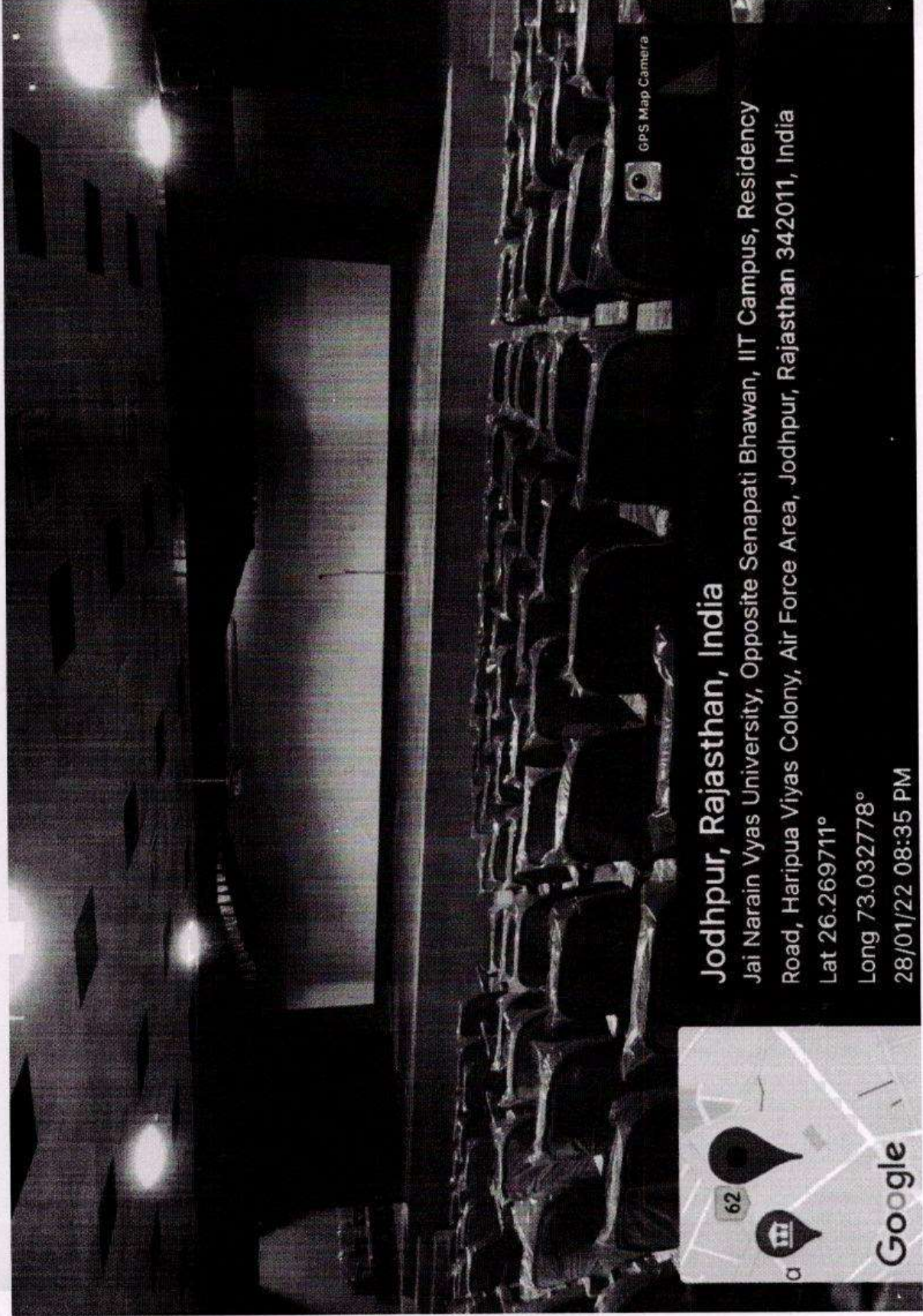
72CM+45C, कुचेरा - शंखवास - जोधपुर रोड़, हरिपुरा व्यास कॉलोनी, रतानाडा,

जोधपुर, राजस्थान 342001, भारत

Lat 26.269894°

Long 73.032718°

10/05/22 11:31 AM



GPS Map Camera

Jodhpur, Rajasthan, India

Jai Narain Vyas University, Opposite Senapati Bhawan, IIT Campus, Residency Road, Haripua Viyas Colony, Air Force Area, Jodhpur, Rajasthan 342011, India

Lat 26.269711°

Long 73.032778°

28/01/22 08:35 PM





GPS Map Came

जोधपुर, राजस्थान, भारत


72CM+45C, कुचोरा - शंखवास - जोधपुर रोड़, हरिपुरा व्यास कॉलोनी, रातानाडा,


जोधपुर, राजस्थान 342001, भारत

Lat 26.269889°

Long 73.032587°

10/05/22 11:30 AM





GPS Map Came

जोधपुर, राजस्थान, भारत


72CM+45C, कुचेरा - शंखवास - जोधपुर रोड़, हरिपुरा व्यास कॉलोनी, रातानाडा

जोधपुर, राजस्थान 342001, भारत

Lat 26.269894°

Long 73.032718°

10/05/22 11:31 AM



Google

Department of Management Studies

Head

University of Rajasthan



Jodhpur, Rajasthan, India
72CJ+2RG, Haripua Viyas Colony, Air Force Area, Jodhpur, Rajasthan 342001,
India
Lat 26.27009°
Long 73.032306°
20/12/21 10:33 AM



GPS Map Cam

Head
Department of Management Stu
Faculty of Commerce & Mgt. St
Jai Narain Vyas University, Jod




Jodhpur, Rajasthan, India
27-a, Ratanada, Jodhpur, Rajasthan 342001, India
Lat 26.270094°
Long 73.03262°
20/12/21 10:35 AM



GPS Map Cam



Head
Department of Management Studies
Faculty of Commerce & Mgt. Studies
Jai Narain Vyas University, Jodhpur



Jodhpur, Rajasthan, India

Jai Narain Vyas University, Opposite Senapati Bhawan, IIT Campus, Residency Road, Haripua Viyas Colony, Air Force Area, Jodhpur, Rajasthan 342011, India

Lat 26.269711°

Long 73.032778°

28/01/22 08:35 PM



GPS Map Cam

[Handwritten signature]

Dr. Jai Narain Vyas University, Jodhpur, Rajasthan
Faculty of Management Studies
Department of Management Studies
Jodhpur, Rajasthan 342011, India

Department of Management Studies
Faculty of Commerce & Mgt. Studies
Jai Narain Vyas University, Jodhpur

Head



Jodhpur, Rajasthan, India

Jai Narain Vyas University, Opposite Senapati Bhawan, IIT Campus, Residency
Road, Haripua Viyas Colony, Air Force Area, Jodhpur, Rajasthan 342011, India

Lat 26.269711°

Long 73.032778°

28/01/22 08:35 PM

GPS Map Cam






Jodhpur, Rajasthan, India
 72CJ+2RG, Haripua Viyas Colony, Air Force Area, Jodhpur, Rajasthan 342001,
 India
 Lat 26.27009°
 Long 73.032306°
 20/12/21 10:33 AM




GPS Map Car



Head
 Department of Management Studies
 Faculty of Commerce & Mgt. Studies
 Vaid Narain Vyas University, Jodhpur


[Handwritten signature]



Jodhpur, Rajasthan, India
27-a, Ratanada, Jodhpur, Rajasthan 342001, India
Lat 26.270094°
Long 73.03262°
20/12/21 10:35 AM





GPS Map Cam



Department of Management Studies
Faculty of Commerce & Mgt. Studies
Jai Narain Vyas University, Jodhpur

Head

A handwritten signature in blue ink, written over the printed name "Head". The signature is stylized and appears to be "S. S. S." or similar.



जोधपुर, राजस्थान, भारत

72CM+45C, कुचेरा - शंखवास - जोधपुर रोड़, हरिपुरा व्यास कॉलोनी, रातानाडा

जोधपुर, राजस्थान 342001, भारत

Lat 26.2698889°

Long 73.032587°

10/05/22 11:30 AM



GPS Map Camera



Head

Department of Management Studies
Faculty of Commerce & Mgt. Studies
Jai Narain Vyas University, Jodhpur



GPS Map Came


जोधपुर, राजस्थान, भारत

72CM+45C, कुचेरा - शंखवास - जोधपुर रोड़, हरिपुरा व्यास कॉलोनी, रातानाडा
जोधपुर, राजस्थान 342001, भारत

Lat 26.269894°

Long 73.032718°

10/05/22 11:31 AM



Google

Head
Department of Management Studies
Faculty of Commerce & Mgt. Studies
Jai Narain Vyas University, Jodhpur

Head



GPS Map Came

जोधपुर, राजस्थान, भारत

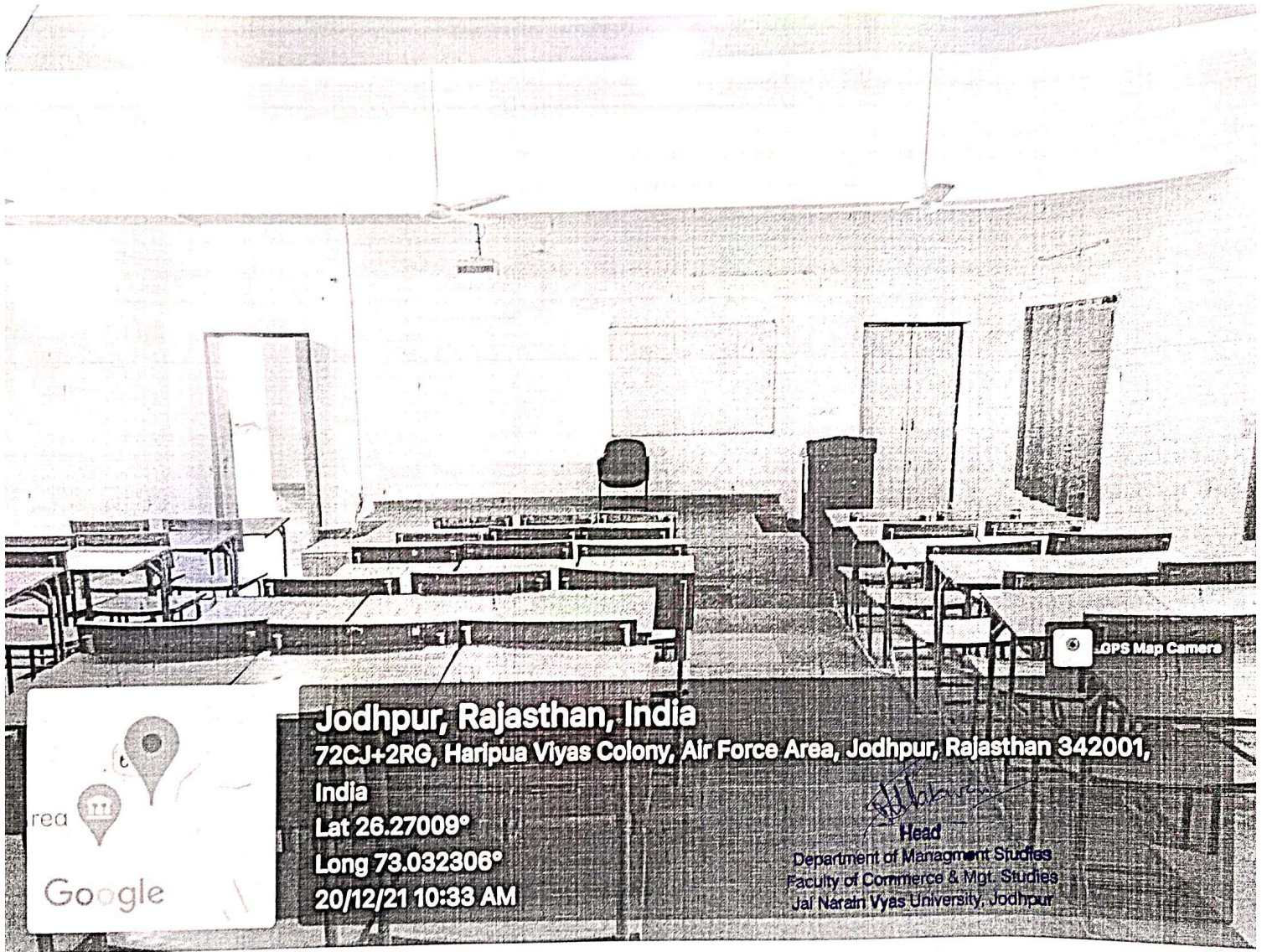
72CM+45C, कुचेरा - शंखवास - जोधपुर रोड, हरिपुरा व्यास कॉलोनी, रातानाडा
जोधपुर, राजस्थान 342001, भारत

Lat 26.2698889°

Long 73.032587°

10/05/22 11:30 AM

Google Map



Jodhpur, Rajasthan, India

72CJ+2RG, Haripua Vyas Colony, Air Force Area, Jodhpur, Rajasthan 342001,

India

Lat 26.27009°

Long 73.032306°


20/12/21 10:33 AM

[Handwritten Signature]

Head

Department of Management Studies
Faculty of Commerce & Mgt. Studies
Jai Narain Vyas University, Jodhpur

GPS Map Camera



GPS Map Camera



Jodhpur, Rajasthan, India

Jai Narain Vyas University, Opposite Senapati Bhawan, IIT Campus, Residency Road, Haripua Vyas Colony, Air Force Area, Jodhpur, Rajasthan 342011, India

Lat 26.269848°


Long 73.032753°

20/12/21 10:37 AM

[Handwritten Signature]

Head



Department of Management Studies
Faculty of Commerce & Mgt. Studies
Jai Narain Vyas University, Jodhpur



Jodhpur, Rajasthan, India
27-a, Ratanada, Jodhpur, Rajasthan 342001, India
Lat 26.270114°
Long 73.032576°
20/12/21 10:35 AM

Shakawat
Head
Department of Management Studies
Faculty of Commerce & Mgt. Studies
Jai Narain Vyas University, Jodhpur

विभाग में प्रवेश पर
सेनीटाइजर का उपयोग
अवश्य करे।



Jodhpur, Rajasthan, India

Jai Narain Vyas University, Opposite Senapati Bhawan, IT Campus, Residency
Road, Haripua Vyas Colony, Air Force Area, Jodhpur, Rajasthan 342011, India


Lat 26.269835°

Long 73.032566°

20/12/21 10:53 AM

Shakwan
Head

Department of Management Studies
Faculty of Commerce & Mgt. Studies
Jai Narain Vyas University, Jodhpur



62

IT

Google

Jodhpur, Rajasthan, India

Jai Narain Vyas University, Opposite Senapati Bhawan, IIT Campus, Residency Road, Haripura Vyas Colony, Air Force Area, Jodhpur, Rajasthan 342011, India

Lat 26.269711°

Long 73.032778°

28/01/22 08:35 PM

GPS Map Camera

Shakuntla
Head
Department of Management Studies
Faculty of Commerce & Mgt. Studies
Jai Narain Vyas University, Jodhpur

FACULTY OF ARTS

FINE ARTS





FACULTY OF LAW



30, Umed Club Rd, Ajit Colony, Jodhpur, Rajasthan 342001,
India

Latitude
26.28700494°

Longitude
73.03112503°

Local 03:18:18 PM
GMT 09:48:18 AM

Altitude 193.07 meters
Wednesday, 10 Aug 2022