

JAI NARAIN VYAS UNIVERSITY

JODHPUR




2016 - 2021

4.1.2 The institution has adequate facilities for cultural activities, yoga, games and sports (indoor & outdoor); (gymnasium, yoga centre, auditorium, etc.).

AUDITORIUMS/ SEMINAR HALLS

KN HALL





GPS Map
Camera Lite

72QP+38R, Ajit Colony, Jodhpur, Rajasthan 342001, India

Latitude

26.287081666666667°

Longitude


73.035956666666666°

Local 02:58:48 PM

GMT 09:28:48 AM

Altitude 191 meters

Friday, 31-12-2021



72QP+38R, Ajit Colony, Jodhpur, Rajasthan 342001, India

Latitude

26.28720333333333°

Longitude

73.03602666666667°

Local 02:58:30 PM

GMT 09:28:30 AM

Altitude 192.1 meters

Friday, 31-12-2021

COMMERCE: KAUTILYA CENTRE



2, Ajit Colony, Jodhpur, Rajasthan 341001, India

Latitude

26.285363333333333°

Longitude

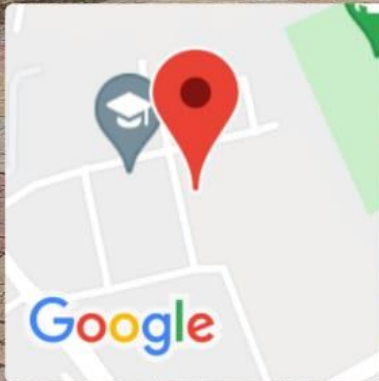
73.030535°

Local 10:39:38 AM

GMT 05:09:38 AM

Altitude 185.1 meters

Tuesday, 04-01-2022



Jodhpur, Rajasthan, India
2, Ajit Colony, Jodhpur, Rajasthan 341001, India
Lat 26.285295°
Long 73.030502°
13/01/22 12:17 PM

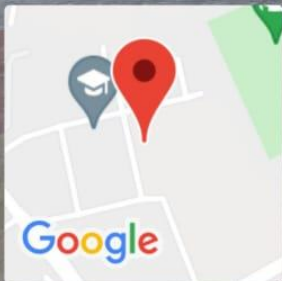


GPS Map Camera


कोटिल्य कौशल विकास एवम् नीति केन्द्र



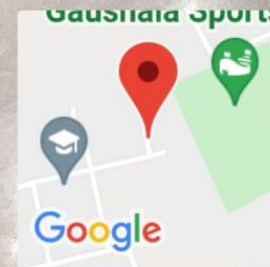
GPS Map Camera



Jodhpur, Rajasthan, India
2, Ajit Colony, Jodhpur, Rajasthan 341001, India
Lat 26.285281°
Long 73.030534°
13/01/22 12:17 PM



GPS Map Camera



Jodhpur, Rajasthan, India
30, Umed Club Rd, Ajit Colony, Jodhpur, Rajasthan
342001, India
Lat 26.286248°
Long 73.031201°
13/01/22 12:22 PM



GPS Map Camera




Jodhpur, Rajasthan, India

72MJ+H88, Ajit Colony, Jodhpur, Rajasthan 342001, India

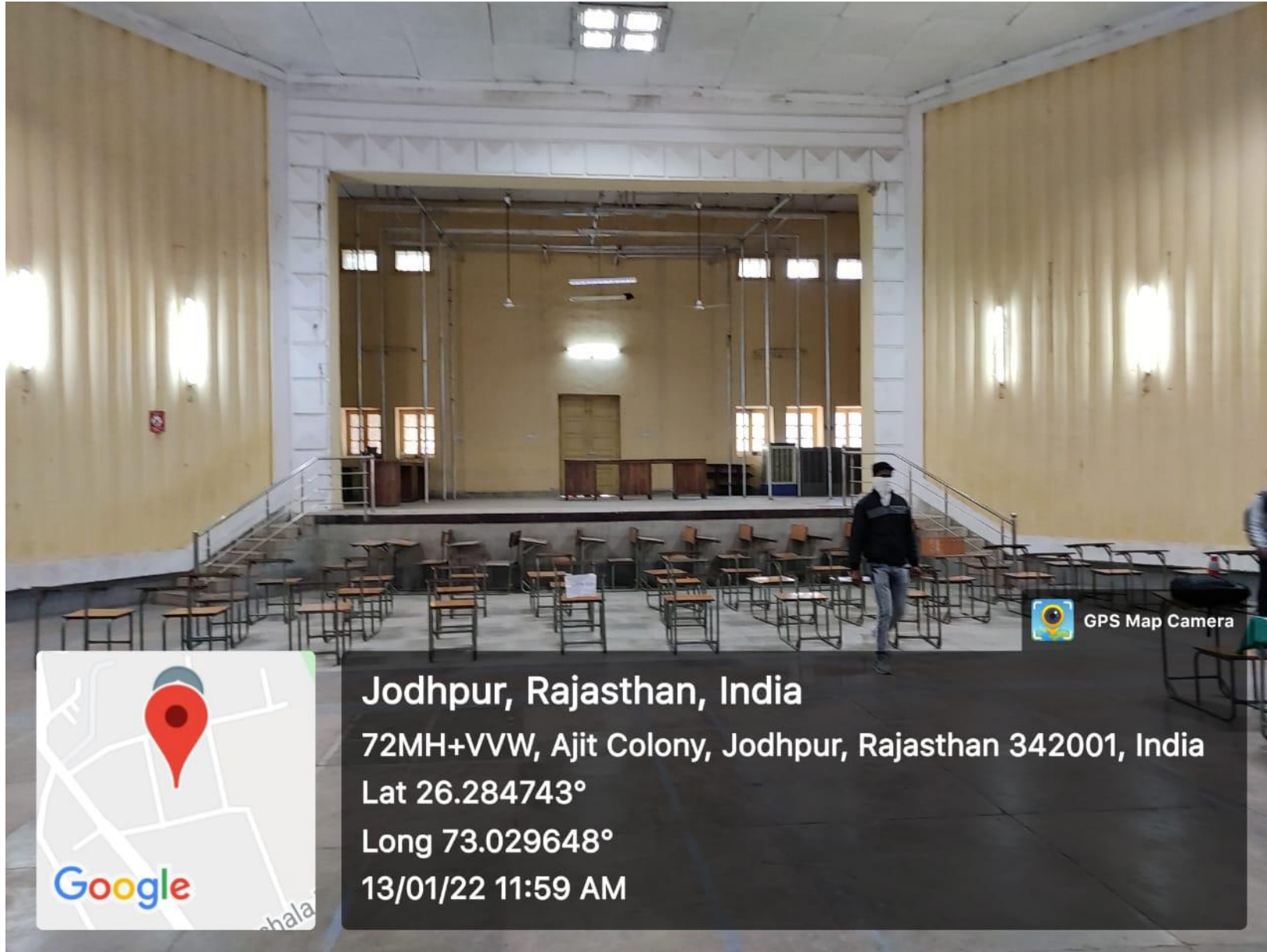
Lat 26.283779°

Long 73.030608°

13/01/22 12:22 PM



COMMERCE: JASWANT HALL



Jodhpur, Rajasthan, India

72MH+VWV, Ajit Colony, Jodhpur, Rajasthan 342001, India


Lat 26.284743°

Long 73.029648°

13/01/22 11:59 AM



GPS Map Camera



GPS Map Camera




Jodhpur, Rajasthan, India

72MH+VVW, Ajit Colony, Jodhpur, Rajasthan 342001,
India

Lat 26.284631°

Long 73.029664°

13/01/22 11:57 AM



GPS Map Camera



Jodhpur, Rajasthan, India

72MH+VVW, Ajit Colony, Jodhpur, Rajasthan 342001,
India

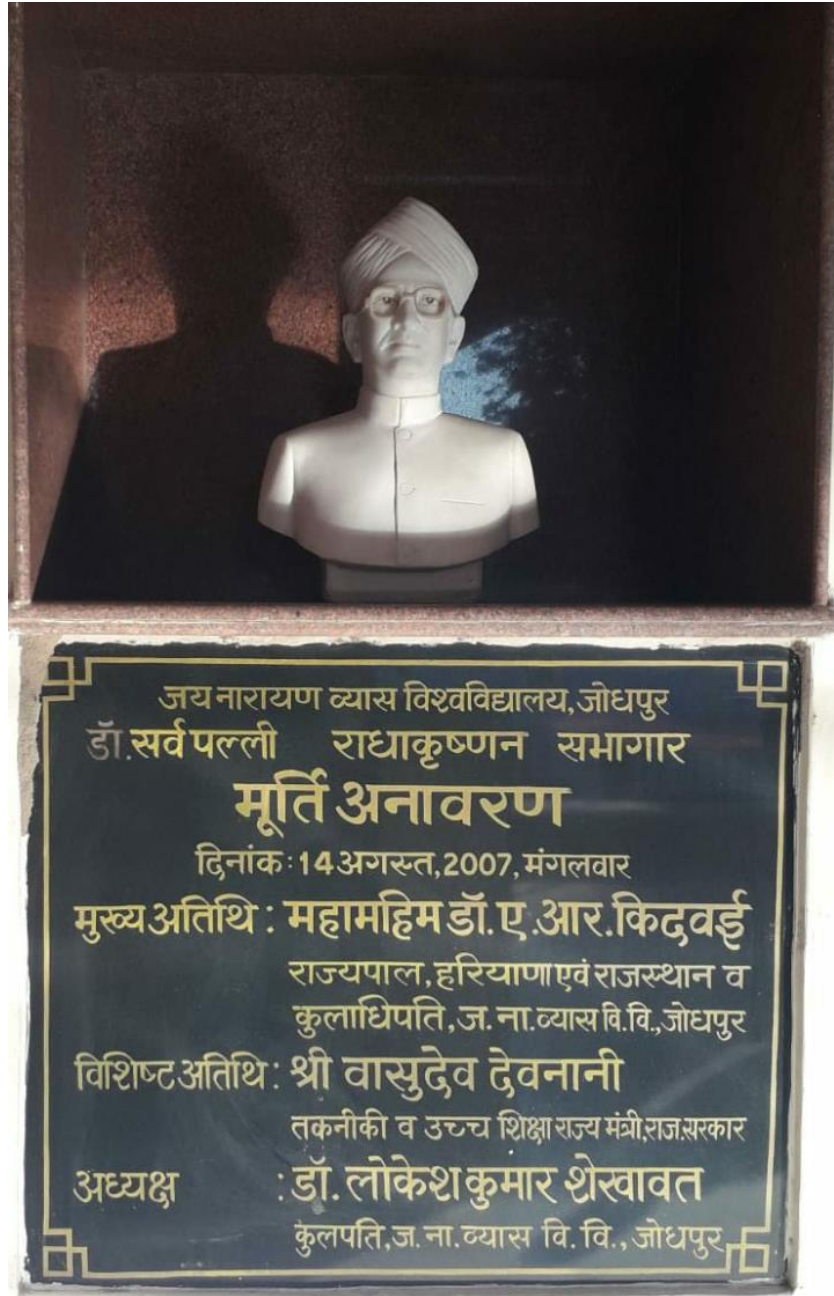
Lat 26.284772°

Long 73.029653°

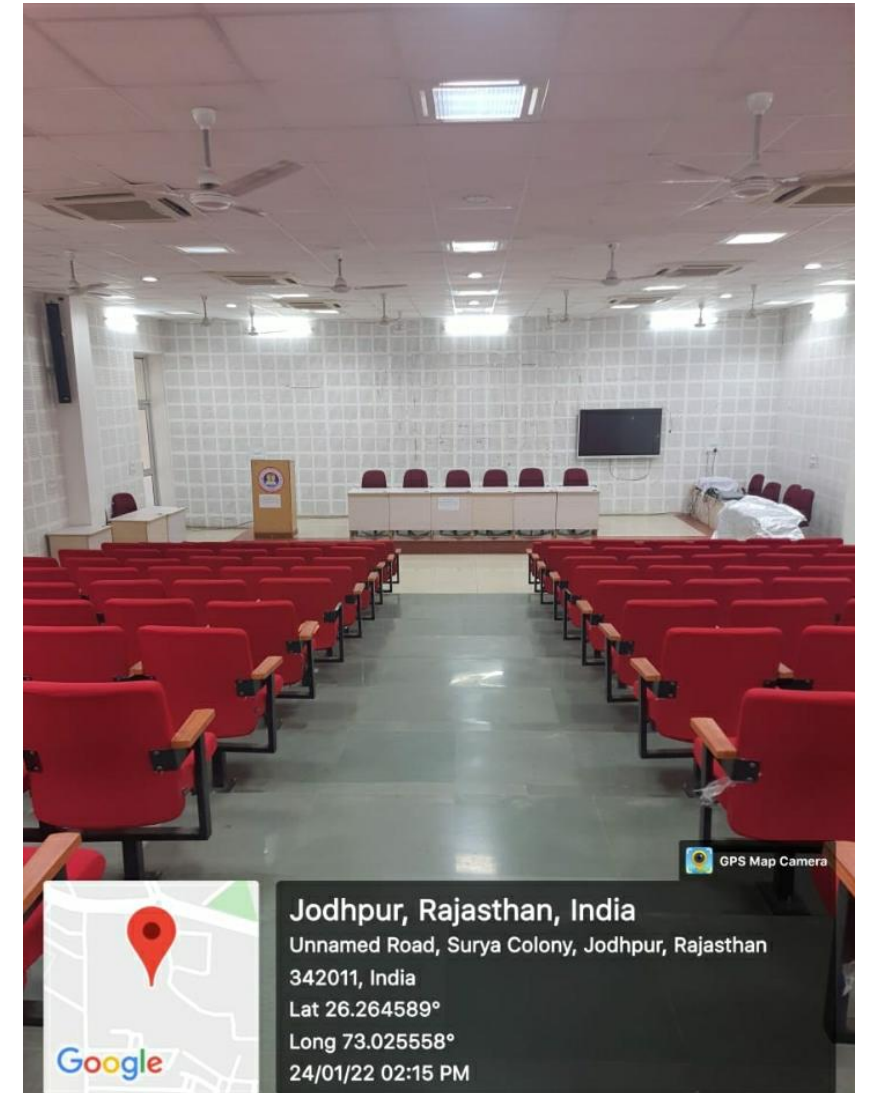
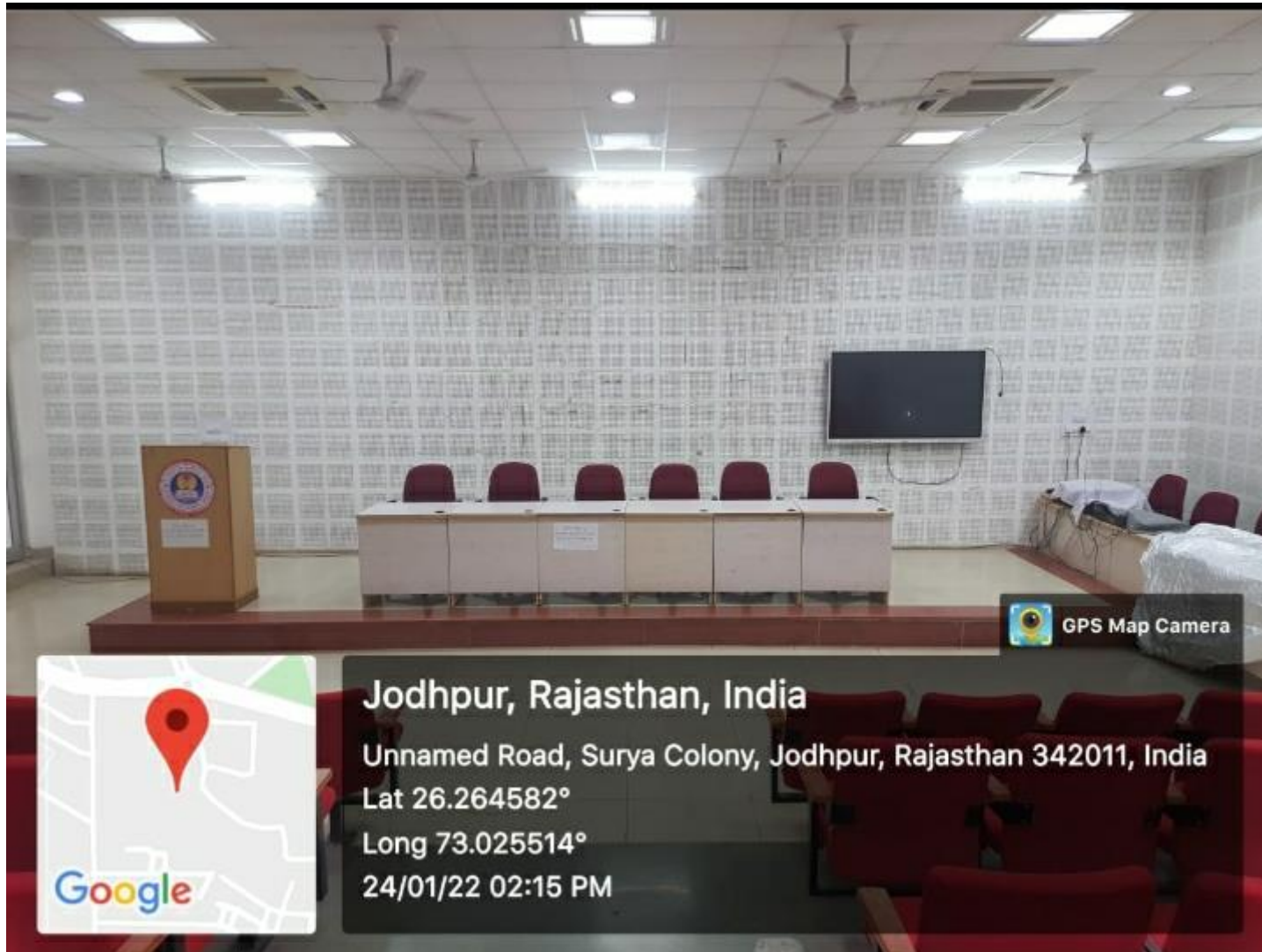
13/01/22 11:58 AM

RADHAKRISHNAN SEMINAR HALL, VC OFFICE



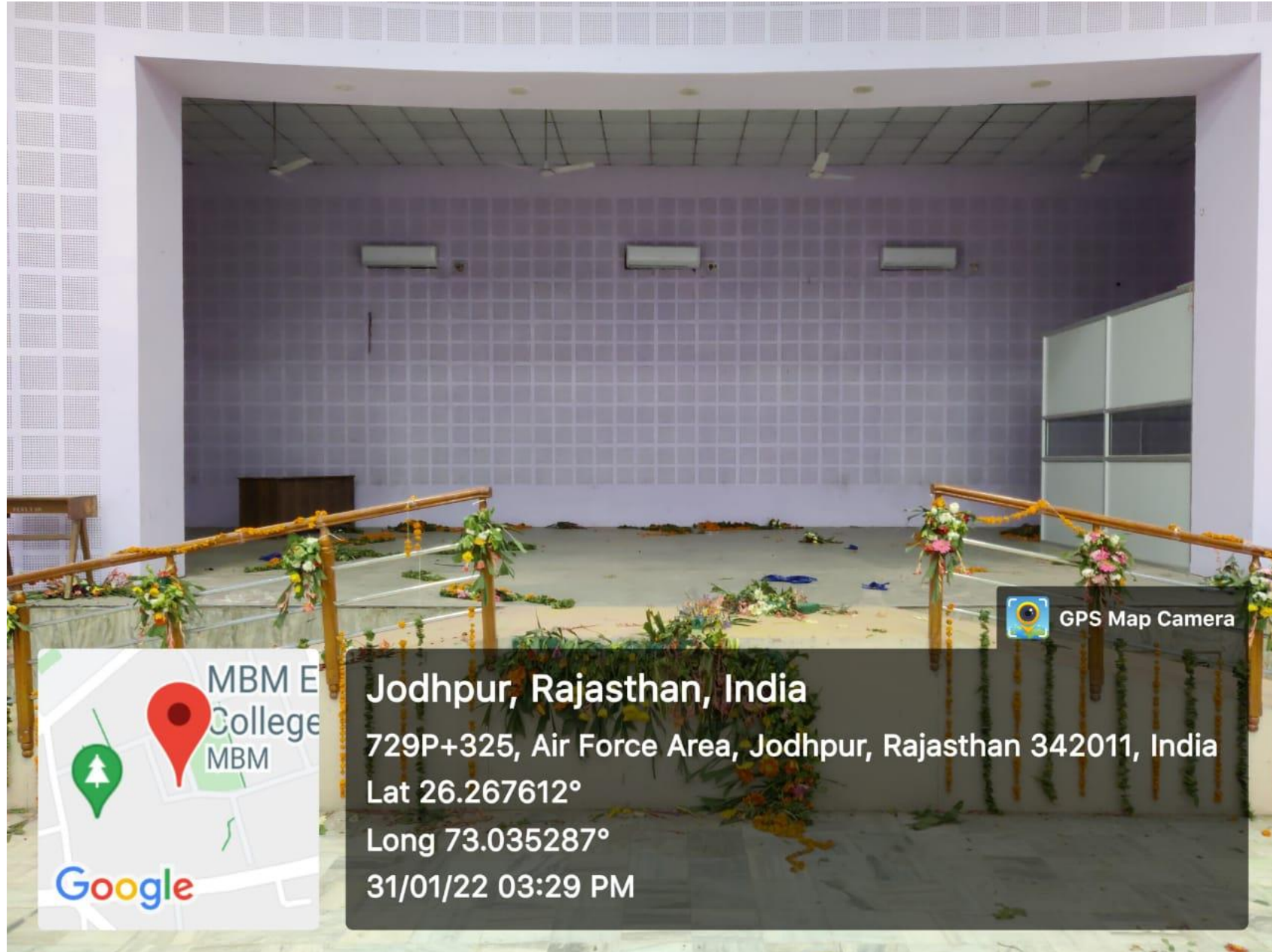


BRAHASPATI BHAWAN, CENTRAL OFFICE





MBM auditorium



Jodhpur, Rajasthan, India

729P+325, Air Force Area, Jodhpur, Rajasthan 342011, India

Lat 26.267612°

Long 73.035287°

31/01/22 03:29 PM



GPS Map Camera



Jodhpur, Rajasthan, India

729P+325, Air Force Area, Jodhpur, Rajasthan 342011, India

Lat 26.267614°

Long 73.035295°

31/01/22 03:30 PM



GPS Map Camera

YOGA CENTRE



GPS Map
Camera Lite

62XC+766, Bhagat Ki Kothi, Jodhpur, Rajasthan 342001,
India

Latitude
26.24809°

Longitude
73.02073166666668°

Local 10:13:53 AM
GMT 04:43:53 AM


Altitude 188 meters
Tuesday, 04-01-2022







SPORTS FACILITIES



GPS Map
Camera Lite

62XF+M75, Bhagat Ki Kothi, Jodhpur, Rajasthan 342001, India

Latitude

26.249621666666666°

Longitude

73.02362333333333°

Local 10:44:53 AM

GMT 05:14:53 AM

Altitude 178.9 meters

Monday, 03-01-2022



62XF+M75, Bhagat Ki Kothi, Jodhpur, Rajasthan 342001, India

Latitude

26.24959833333333°

Longitude

73.02362833333333°

Local 10:44:02 AM

GMT 05:14:02 AM

Altitude 180.1 meters

Monday, 03-01-2022

OUTDOOR STADIUM GROUND



GPS Map

Camera Lite

82, Jogmaya Colony, Bhagat Ki Kothi, Jodhpur, Rajasthan 342001, India

Latitude

26.247455°

Longitude

73.02297666666666°


Local 10:36:16 AM

GMT 05:06:16 AM

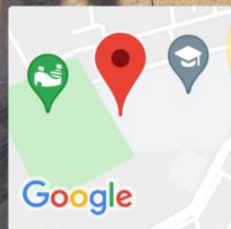
Altitude 174.2 meters

Monday, 03-01-2022

KNCW BASKET BALL GROUND, GYM



KNCW kho kho GROUND



Jodhpur, Rajasthan, India
72PM+QM9, Ajit Colony, Jodhpur, Rajasthan
342001, India
Lat 26.286694°
Long 73.034308°
25/01/22 03:25 PM

NEW CAMPUS CRICKET GROUND



GPS Map Camera

AGAT
KOTHI



Google

Jodhpur, Rajasthan, India

62WF+VFG New Campus Garden, Air Force Area, Jodhpur,
Rajasthan 342001, India

Lat 26.247444°

Long 73.0242°

25/01/22 01:23 PM

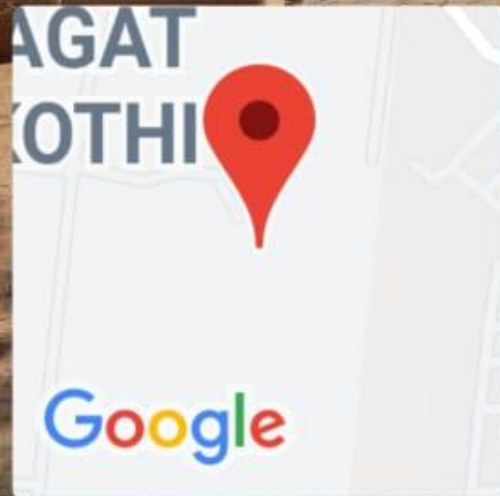
NEW CAMPUS KABADDI GROUND



NEW CAMPUS SOFTBALL GROUND



GPS Map Camera



Jodhpur, Rajasthan, India

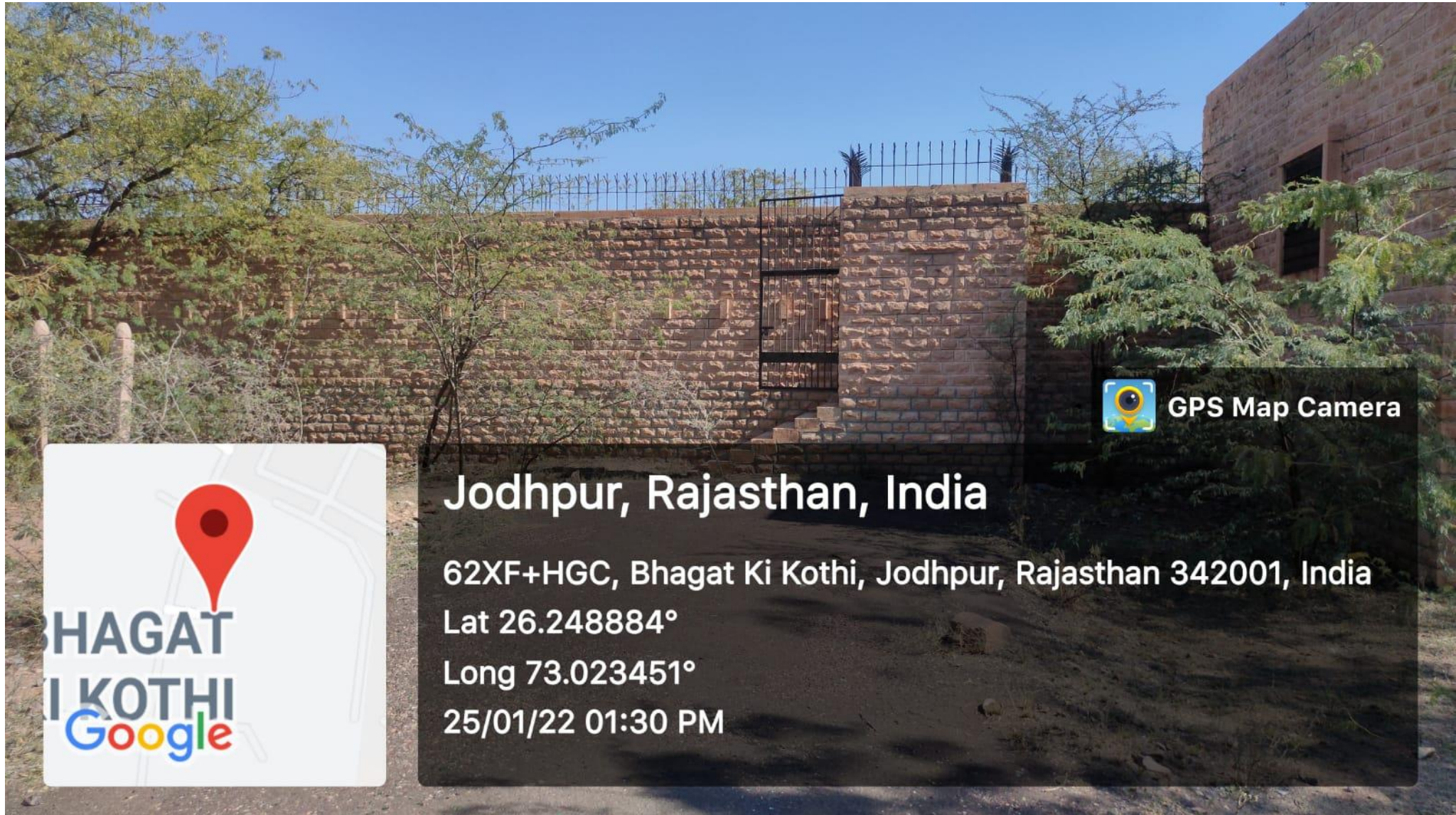
62WF+VFG New Campus Garden, Air Force Area, Jodhpur,
Rajasthan 342001, India

Lat 26.246814°

Long 73.024313°

25/01/22 01:22 PM

NEW CAMPUS SWIMMING POOL



GPS Map Camera



Jodhpur, Rajasthan, India


62XF+HGC, Bhagat Ki Kothi, Jodhpur, Rajasthan 342001, India

Lat 26.248884°

Long 73.023451°

25/01/22 01:30 PM

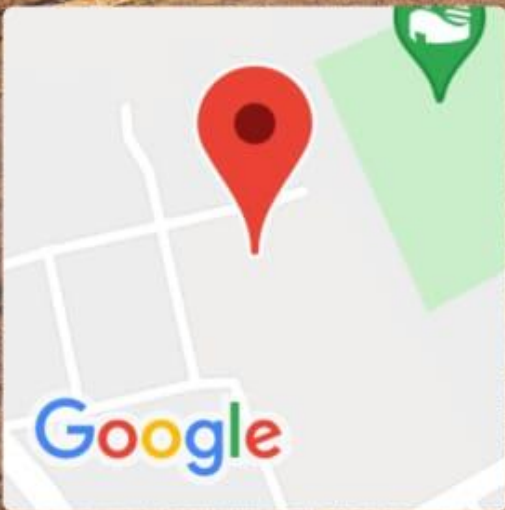
**OLD CAMPUS
SPORTS
GROUNDS
(ATHELATICS
TRACK,
FOOTBALL,
BASKET BALL)**



OLD CAMPUS HANDBALL GROUND



GPS Map Camera



Jodhpur, Rajasthan, India

72PJ+4FR, Ajit Colony, Jodhpur, Rajasthan 342001, India

Lat 26.285495°

Long 73.031064°

25/01/22 05:15 PM

Volleyball Ground




Gymnasium



Badminton in Gymnasium



Badminton in Gymnasium



Exercise in Gymnasium



Table Tanis in Gymnasium



Kabaddi Ground



Latitude: 26.249834
Longitude: 73.02354
Elevation: 241.87±9 m
Accuracy: 20.1 m
Time: 02-02-2022 18:23
Note: Kabaddi JNVU

Powered by NoteCam



Latitude: 26.249698
Longitude: 73.023563
Elevation: 234.77±18 m
Accuracy: 11.5 m
Time: 02-02-2022 18:23
Note: Kabaddi JNVU

Powered by NoteCam

Swimming Pool



Running Track With Cricket Ground in New Campus



Open Stadium in New Campus



Latitude: 26.247845
Longitude: 73.024047
Elevation: 222.73±1 m
Accuracy: 19.7 m
Time: 02-02-2022 18:34
Note: Running track JNVU

Powered by NoteCam