

JAI NARAIN VYAS UNIVERSITY JODHPUR

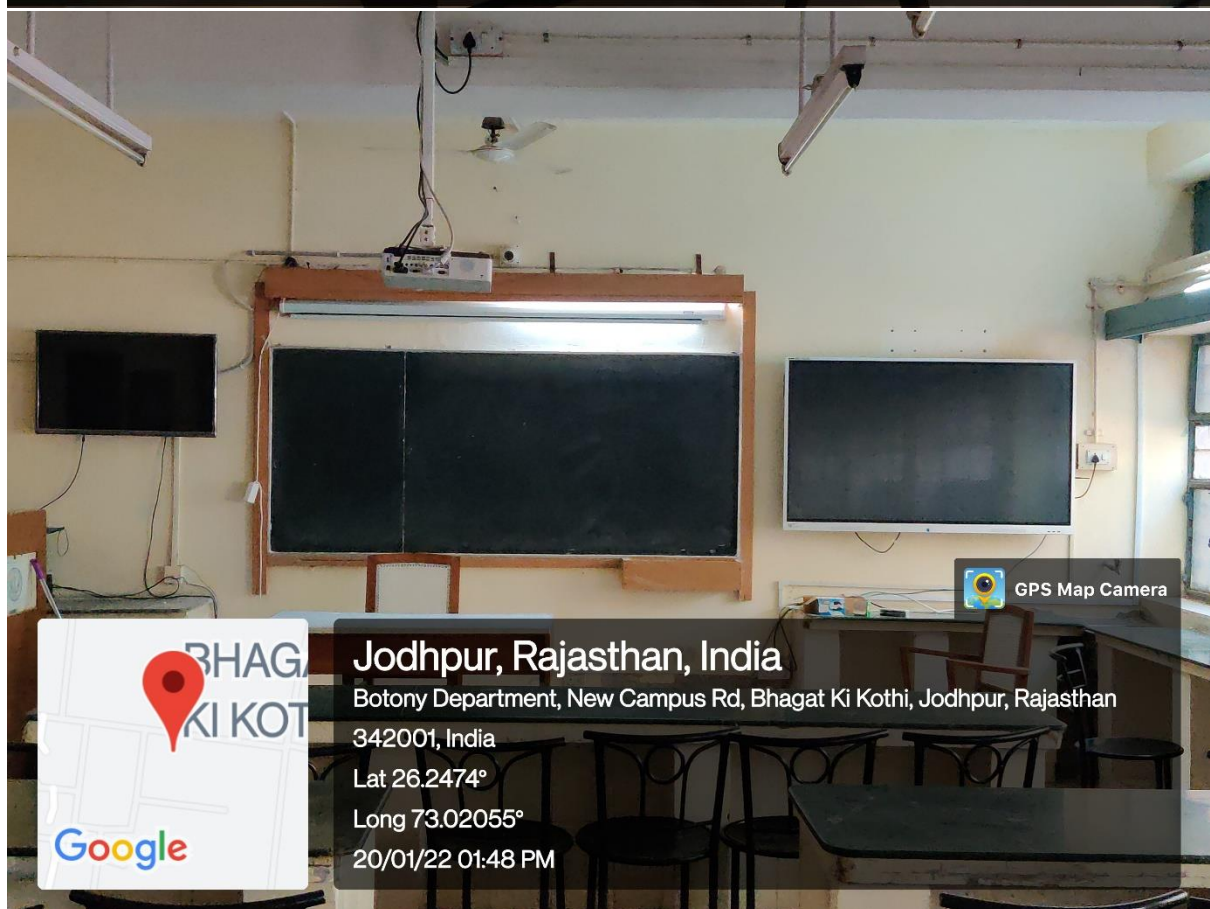
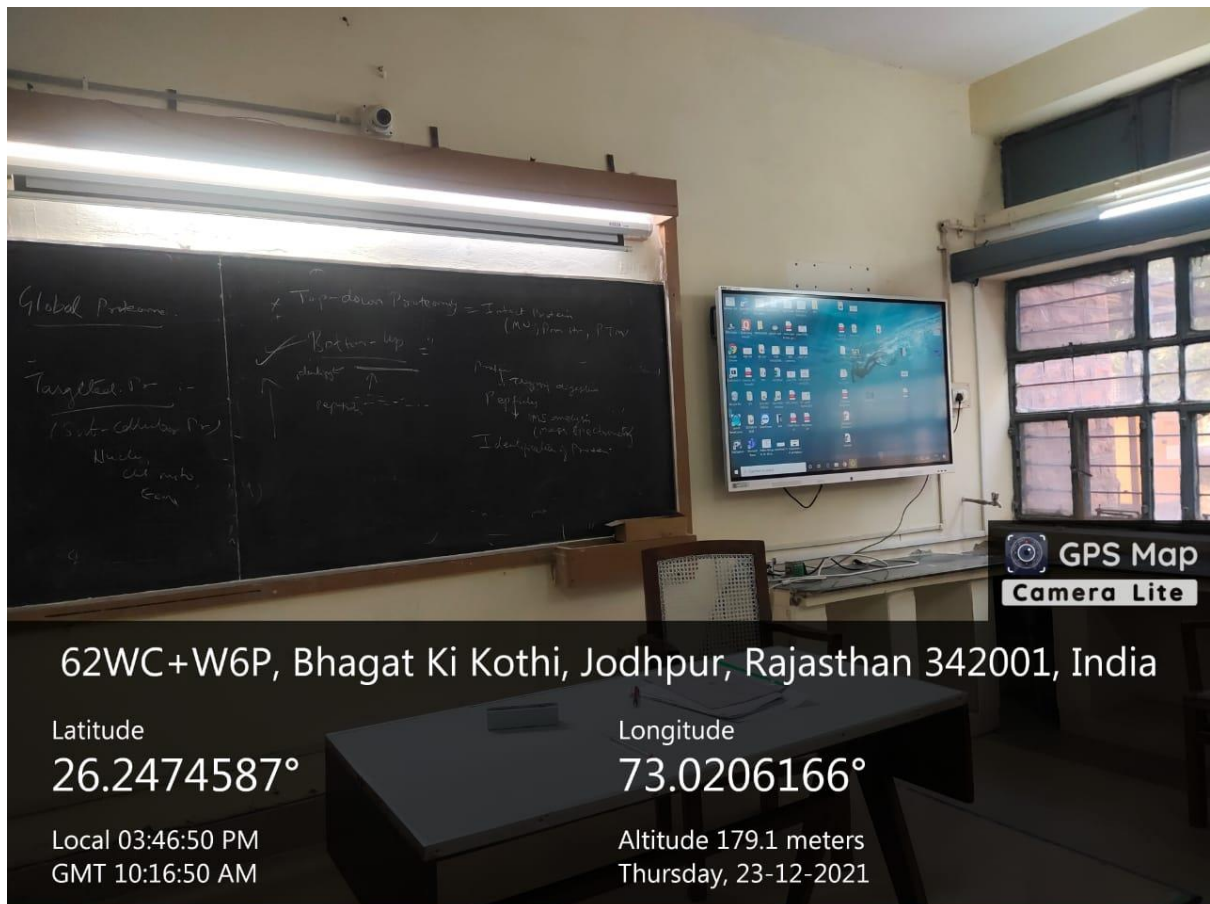


2016 - 2021

4.1.1 The institution has adequate facilities for teaching - learning. viz., classrooms, laboratories, computing equipment, etc.

CLASSROOMS/LABORATORIES

FACULTY OF SCIENCE







GPS Map
Camera Lite

New Pali Rd, HI Area Phase II, Bhagat Ki Kothi, Jodhpur,
Rajasthan 342001, India

Latitude
26.2458676°

Longitude
73.01702298°

Local 02:28:06 PM
GMT 08:58:06 AM

Altitude 167.03 meters
Friday, 31-12-2021



GPS Map
Camera Lite

Latitude

26.2457429°

Local 04:57:47 PM

GMT 11:27:47 AM

Longitude

73.01730187°

Altitude 176.98 meters

Tuesday, 01-04-2022



GPS Map
Camera Lite

Latitude

26.24575471°

Local 04:58:19 PM

GMT 11:28:19 AM

Longitude

73.01731034°

Altitude 175.87 meters

Tuesday, 01-04-2022



Latitude

26.24571098°

Local 04:59:06 PM

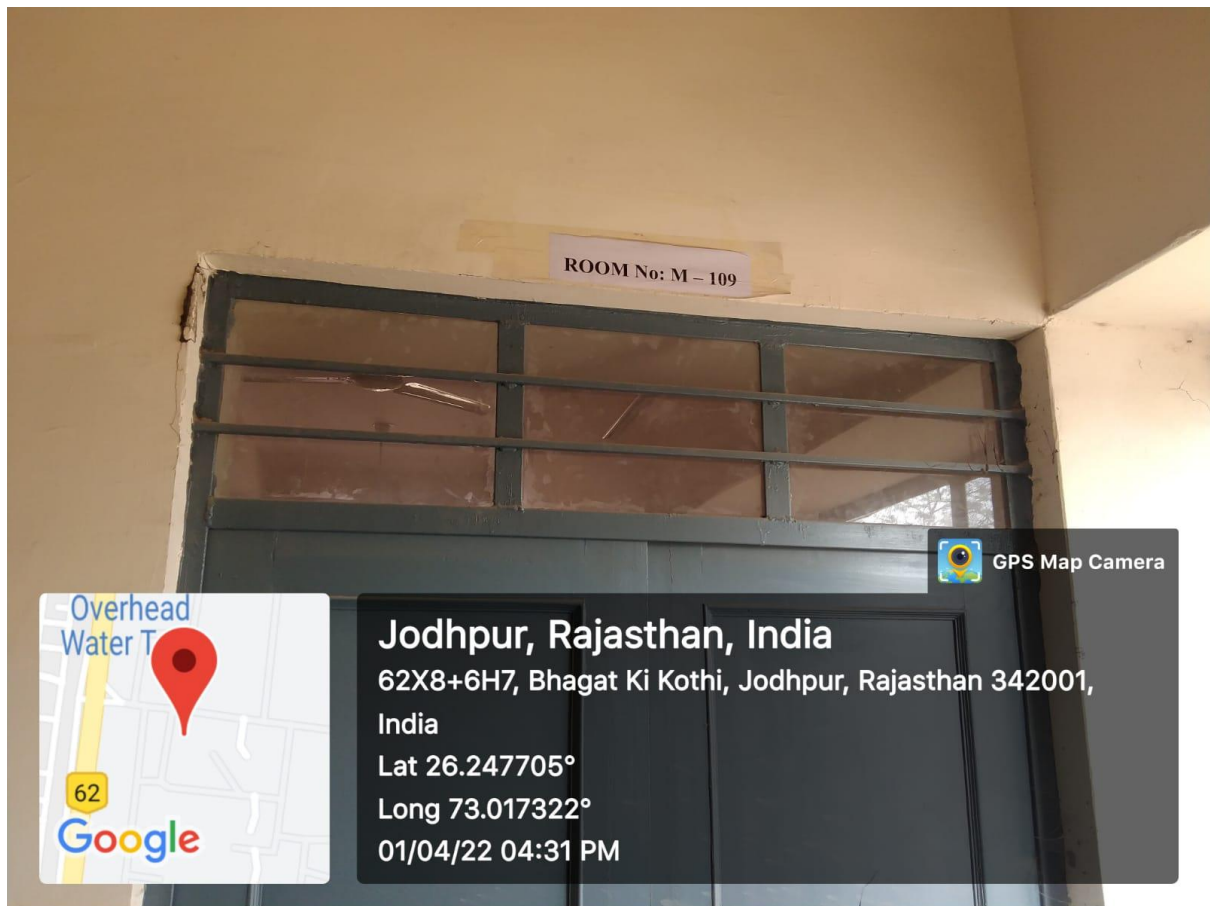
GMT 11:29:06 AM

Longitude

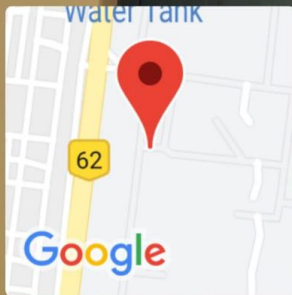
73.01737979°

Altitude 176.78 meters

Tuesday, 01-04-2022



ROOM No: M – 108
STATISTICAL LABORATORY



Jodhpur, Rajasthan, India

jnvu new campus, Air Force Area, Jodhpur, Rajasthan

342001, India

Lat 26.247036°

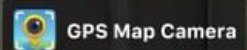
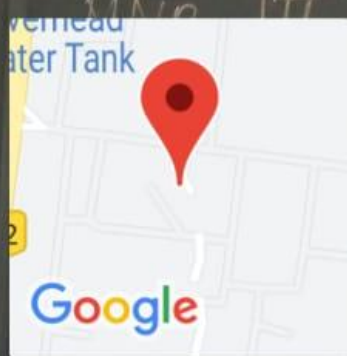
Long 73.016729°

01/04/22 04:30 PM



GPS Map Camera

ROOM No: M - 107



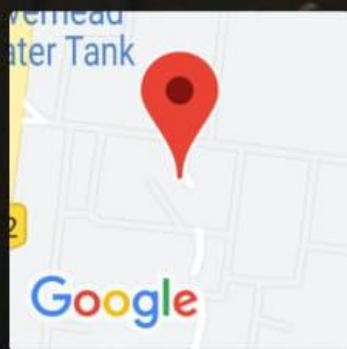
Jodhpur, Rajasthan, India
62W9+X6Q, Bhagat Ki Kothi, Jodhpur,
Rajasthan 342001, India
Lat 26.247473°
Long 73.018191°
01/04/22 04:29 PM

ROOM No: M - 106

MNR-II



GPS Map Camera



Jodhpur, Rajasthan, India

62W9+X6Q, Bhagat Ki Kothi, Jodhpur,


Rajasthan 342001, India

Lat 26.247476°

Long 73.018198°

01/04/22 04:29 PM

ROOM No: M - 104



Jodhpur, Rajasthan, India
62X8+6H7, Bhagat Ki Kothi, Jodhpur,
Rajasthan 342001, India
Lat 26.248087°
Long 73.016449°
01/04/22 04:28 PM

ROOM No: M - 103



GPS Map Camera



Jodhpur, Rajasthan, India

62X8+6H7, Bhagat Ki Kothi, Jodhpur,

Rajasthan 342001, India

Lat 26.247349°

Long 73.01636°

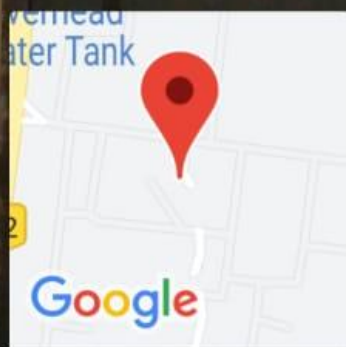
01/04/22 04:28 PM

ROOM No: M – 101
SMART CLASSROOM

SMART
CLASSROOM



GPS Map Camera



Jodhpur, Rajasthan, India

62W9+X6Q, Bhagat Ki Kothi, Jodhpur,

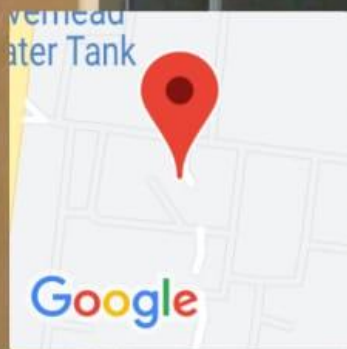
Rajasthan 342001, India


Lat 26.247476°

Long 73.018199°

01/04/22 04:26 PM

ROOM No: M - 102
SEMINAR HALL



 GPS Map Camera

Jodhpur, Rajasthan, India



62W9+X6Q, Bhagat Ki Kothi, Jodhpur,
Rajasthan 342001, India

Lat 26.247467°

Long 73.01819°

01/04/22 04:24 PM

Physics Department Science Faculty



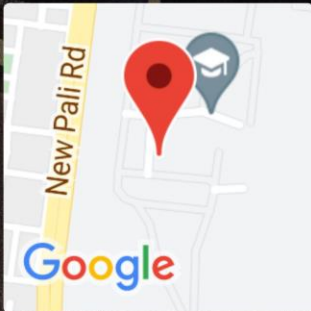


Latitude: 26.246976
Longitude: 73.017701
Elevation: 238.3±19 m
Accuracy: 17.5 m
Time: 09-30-2021 14:52
Note: physics

Powered by NoteCam



FACULTY OF ARTS



Jodhpur, Rajasthan, India

Unnamed Road, Air Force Area, Jodhpur, Rajasthan

342001, India

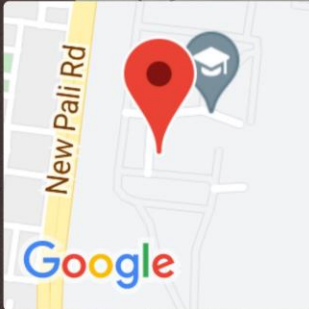
Lat 26.240524°

Long 73.016192°

28/01/22 01:09 PM



GPS Map Camera



Jodhpur, Rajasthan, India

62R8+5W, Air Force Area, Jodhpur, Rajasthan 342001, India

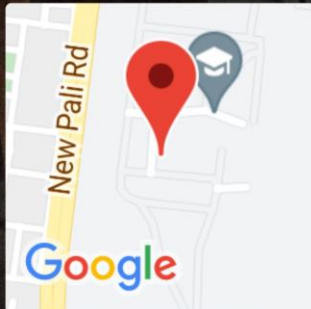
Lat 26.240535°

Long 73.01619°

28/01/22 01:14 PM



GPS Map Camera



Jodhpur, Rajasthan, India

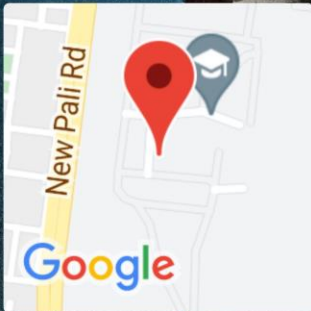
Unnamed Road, Air Force Area, Jodhpur, Rajasthan

342001, India

Lat 26.240507°

Long 73.016179°

28/01/22 01:07 PM



Jodhpur, Rajasthan, India

Unnamed Road, Air Force Area, Jodhpur, Rajasthan

342001, India

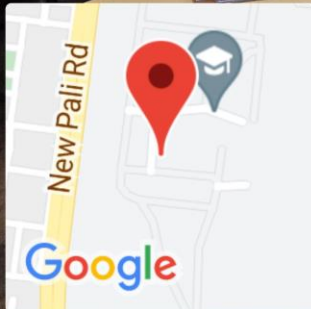
Lat 26.240526°

Long 73.016188°

28/01/22 01:08 PM



GPS Map Camera



Jodhpur, Rajasthan, India

Unnamed Road, Air Force Area, Jodhpur, Rajasthan

342001, India

Lat 26.240486°

Long 73.016182°

28/01/22 01:06 PM



GPS Map Camera

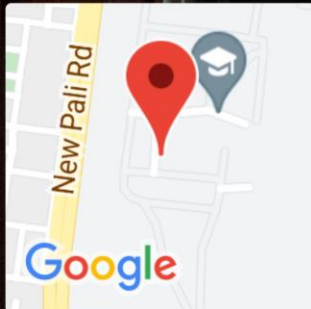


डा. किशोरीलाल रैगर
प्रोफेसर एवं अध्यक्ष
हिन्दी विभाग

सिनेटाइजर
केरल नगर



GPS Map Camera



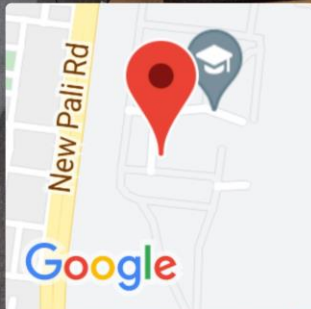
Jodhpur, Rajasthan, India

2ND Gate JNVU NEW CAMPUS, Air Force Area,
Jodhpur, Rajasthan 342001, India

Lat 26.240504°

Long 73.01612°

28/01/22 01:06 PM



Jodhpur, Rajasthan, India

Unnamed Road, Air Force Area, Jodhpur, Rajasthan

342001, India

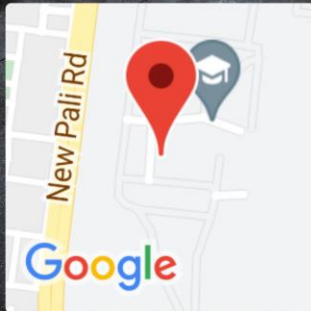
Lat 26.24048°

Long 73.016174°

28/01/22 01:06 PM



GPS Map Camera



Jodhpur, Rajasthan, India

62R8+5W, Air Force Area, Jodhpur, Rajasthan 342001,
India

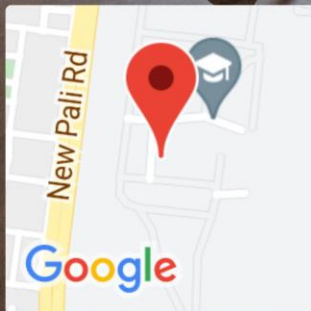
Lat 26.24061°

Long 73.016203°

28/01/22 01:16 PM



GPS Map Camera



Jodhpur, Rajasthan, India

62R8+5W, Air Force Area, Jodhpur, Rajasthan 342001,
India

Lat 26.240559°

Long 73.016194°

28/01/22 01:10 PM



GPS Map Camera



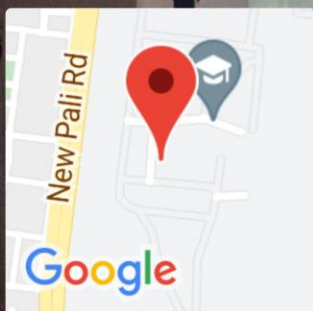
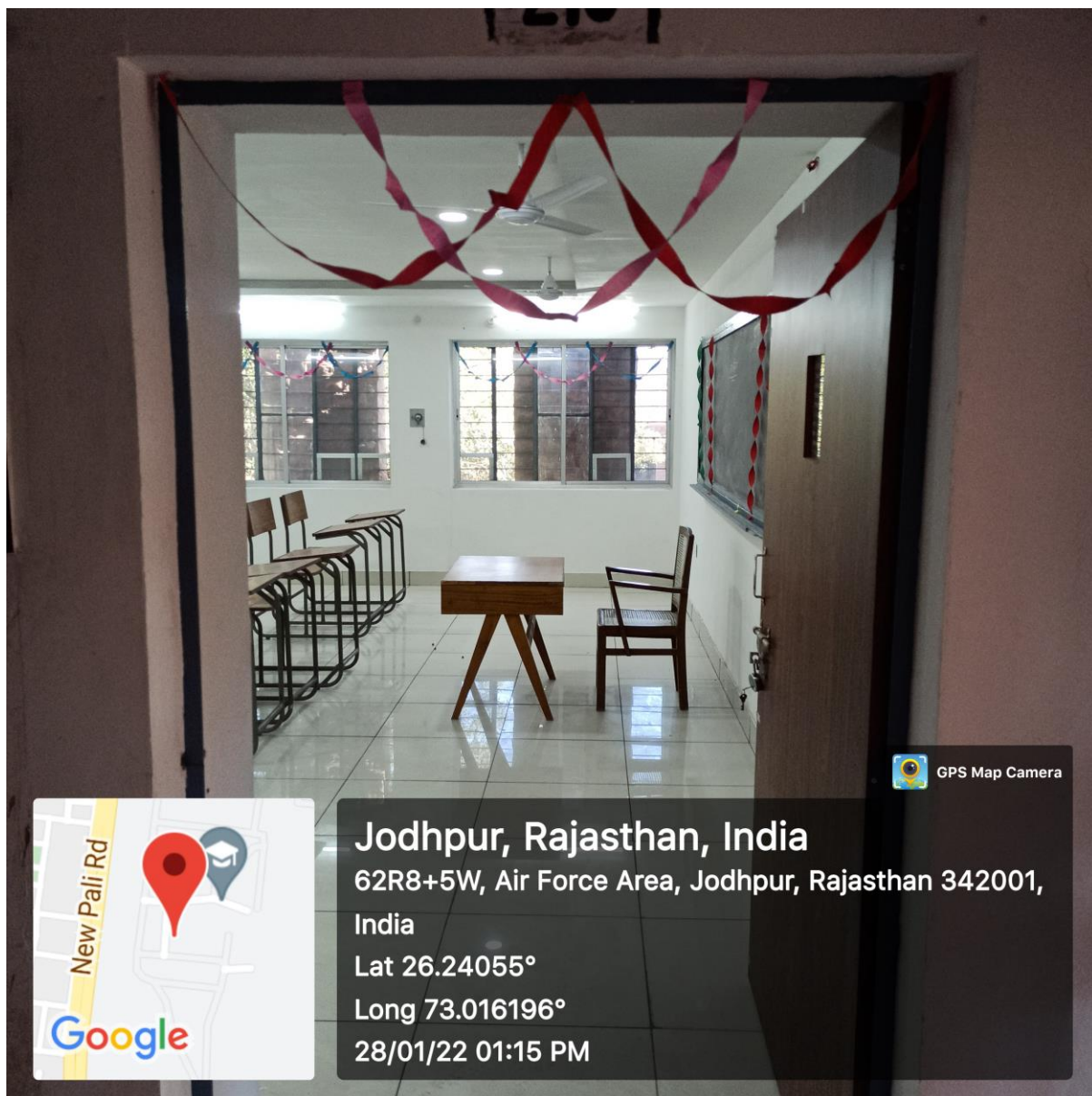
Jodhpur, Rajasthan, India

62R8+5W, Air Force Area, Jodhpur, Rajasthan 342001,
India

Lat 26.240562°

Long 73.016195°

28/01/22 01:15 PM



Jodhpur, Rajasthan, India

62R8+5W, Air Force Area, Jodhpur, Rajasthan 342001,
India

Lat 26.24055°



Long 73.016196°


28/01/22 01:15 PM




GPS Map Camera



1. CLASS ROOM






2. LIBRARY





3. MUSEUM



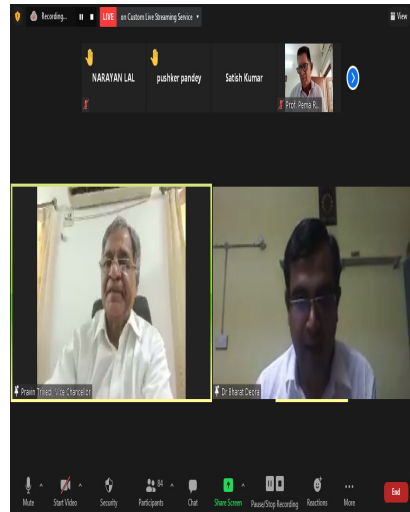


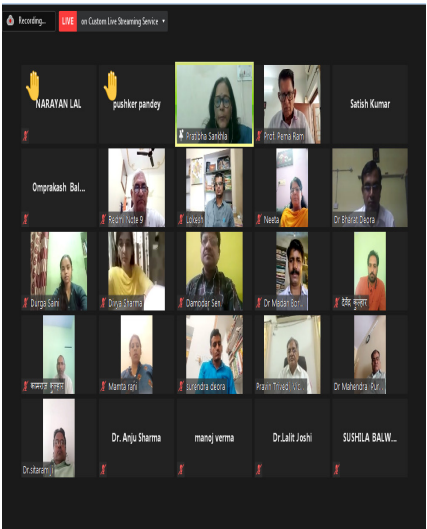


4. STAFF ROOM



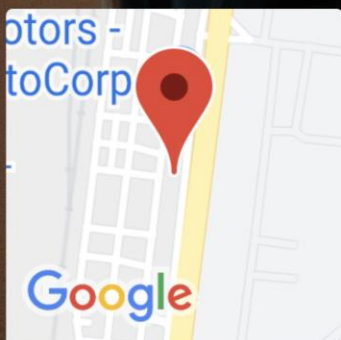
5. NATIONAL SEMINAR CONDUCT BY DEPARTMENT OF HISTORY





Clinical

U.G. LABORATORY




Jodhpur, Rajasthan, India

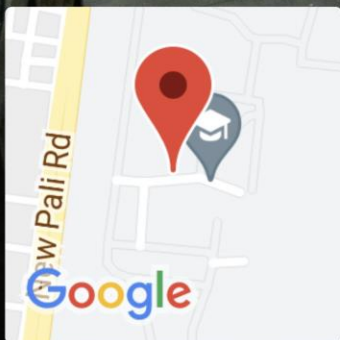
62W7+GVG, Bhagat Ki Kothi Extension Scheme, HI Area
Phase II, Gaasmandi, Jodhpur, Rajasthan 342001, India
Lat 26.2465°
Long 73.015253°
03/01/22 01:15 PM



GPS Map Camera



 GPS Map Camera



Jodhpur, Rajasthan, India

Unnamed Road, Air Force Area, Jodhpur,
Rajasthan 342001, India


Lat 26.241196°

Long 73.01649°

03/01/22 01:14 PM



GPS Map Camera



Jodhpur, Rajasthan, India

Unnamed Road, Air Force Area, Jodhpur,
Rajasthan 342001, India

Lat 26.240984°

Long 73.016713°

03/01/22 01:18 PM



Jodhpur, Rajasthan, India

Unnamed Road, Air Force Area, Jodhpur,
Rajasthan 342001, India

Lat 26.240989°

Long 73.016661°

03/01/22 01:19 PM




GPS Map Camera

WUNDT SEMINAR HALL

NO
MASK
NO
ENTRY



GPS Map Camera



Jodhpur, Rajasthan, India

Unnamed Road, Air Force Area, Jodhpur,

Rajasthan 342001, India

Lat 26.241087°

Long 73.016671°

03/01/22 01:16 PM



Jodhpur, Rajasthan, India

Unnamed Road, Air Force Area, Jodhpur,
Rajasthan 342001, India

Lat 26.24105°

Long 73.016751°

03/01/22 01:17 PM



GPS Map Camera



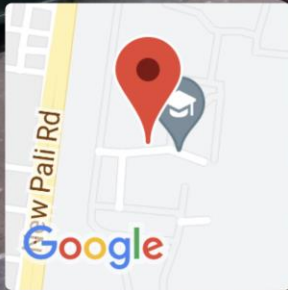
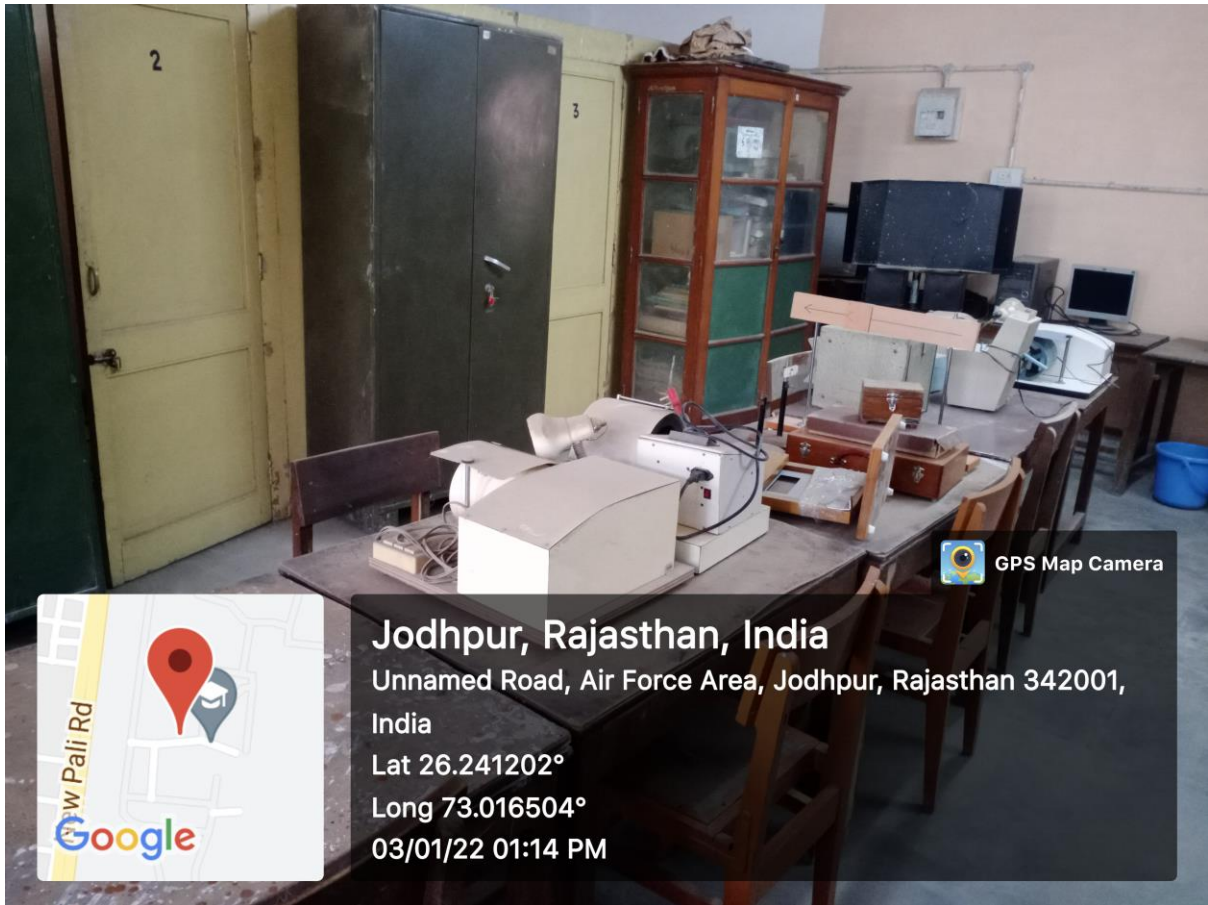
Jodhpur, Rajasthan, India

Unnamed Road, Air Force Area, Jodhpur,
Rajasthan 342001, India

Lat 26.24097°

Long 73.016724°

03/01/22 01:18 PM



Jodhpur, Rajasthan, India

Unnamed Road, Air Force Area, Jodhpur, Rajasthan 342001,
India

Lat 26.241202°


Long 73.016504°

03/01/22 01:14 PM



GPS Map Camera

P.G.LABORATORY



Jodhpur, Rajasthan, India

Kha-11, Bhagat Ki Kothi Extension Scheme, HI Area

Phase II, Basni, Jodhpur, Rajasthan 342001, India

Lat 26.241105°

Long 73.0165°

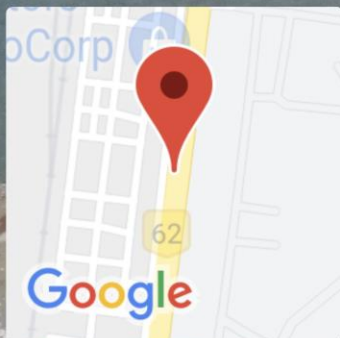
03/01/22 01:15 PM



GPS Map Camera



GPS Map Camera

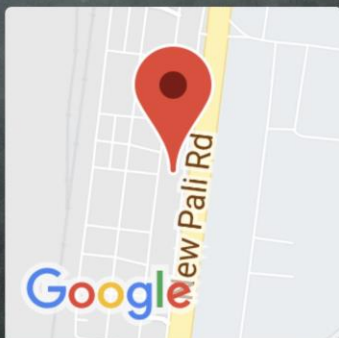


Jodhpur, Rajasthan, India

62W7+GVG, Bhagat Ki Kothi Extension Scheme, HI Area
Phase II, Gaasmandi, Jodhpur, Rajasthan 342001, India
Lat 26.246108°
Long 73.015515°
03/01/22 01:14 PM



 GPS Map Camera



Jodhpur, Rajasthan, India

62W7+GVG, Bhagat Ki Kothi Extension Scheme, HI Area

Phase II, Gaasmandi, Jodhpur, Rajasthan 342001, India

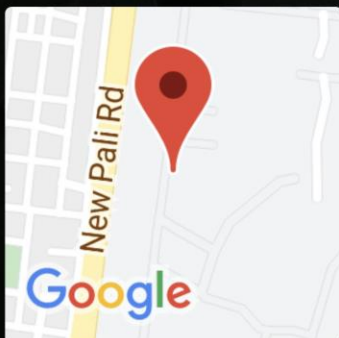
Lat 26.2465°

Long 73.015253°

03/01/22 01:13 PM



GPS Map Camera



Jodhpur, Rajasthan, India

Jai Narain Vyas University, New Campus, Bhagat
Ki Kothi, Jodhpur, Rajasthan 342001, India


Lat 26.244845°

Long 73.01636°

03/01/22 01:13 PM



GPS Map Camera



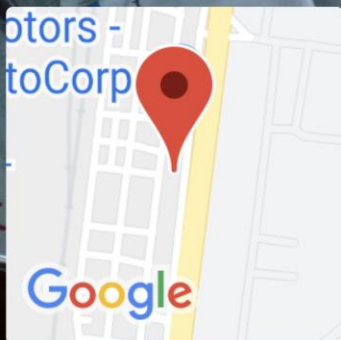
Jodhpur, Rajasthan, India

Unnamed Road, Air Force Area, Jodhpur,
Rajasthan 342001, India

Lat 26.240959°

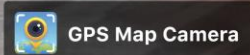
Long 73.016666°

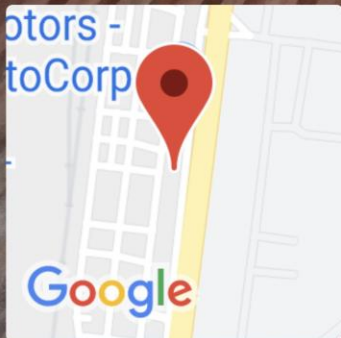
03/01/22 01:18 PM



Jodhpur, Rajasthan, India

62W7+GVG, Bhagat Ki Kothi Extension Scheme, HI Area
Phase II, Gaasmandi, Jodhpur, Rajasthan 342001, India
Lat 26.2465°
Long 73.015253°
03/01/22 01:16 PM





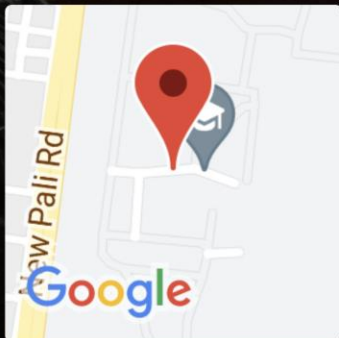
Jodhpur, Rajasthan, India

62W7+GVG, Bhagat Ki Kothi Extension Scheme, HI Area
Phase II, Gaasmandi, Jodhpur, Rajasthan 342001, India
Lat 26.2465°
Long 73.015253°
03/01/22 01:16 PM

परामर्शन कक्ष



GPS Map Camera



Jodhpur, Rajasthan, India

Unnamed Road, Air Force Area, Jodhpur,
Rajasthan 342001, India

Lat 26.241098°

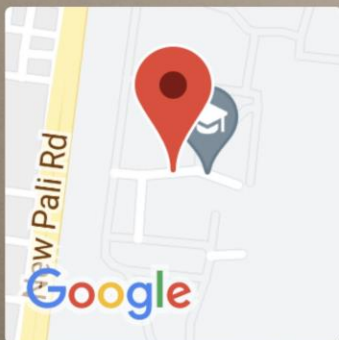
Long 73.016574°

03/01/22 01:15 PM

जीवन परामर्शन केन्द्र



GPS Map Camera



Jodhpur, Rajasthan, India

Kha-11, Bhagat Ki Kothi Extension Scheme, HI Area

Phase II, Basni, Jodhpur, Rajasthan 342001, India

Lat 26.241107°

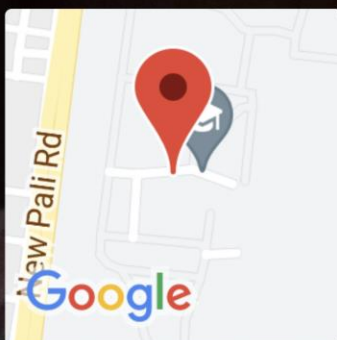
Long 73.016525°

03/01/22 01:15 PM

*The Perfect Venue For A...
Date With Life...*



GPS Map Camera



Jodhpur, Rajasthan, India

Unnamed Road, Air Force Area, Jodhpur,
Rajasthan 342001, India

Lat 26.241062°

Long 73.016603°

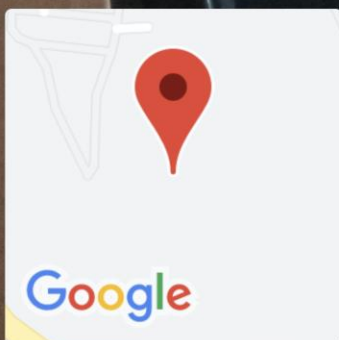
03/01/22 01:16 PM

B.A. (HONS) - I

PNV 3 00710 60733



GPS Map Camera



Jodhpur, Rajasthan, India

Mandi Mode, Air Force Area, Jodhpur,

Rajasthan 342001, India

Lat 26.238225°

Long 73.017836°

03/01/22 01:19 PM



GPS Map Camera

Jodhpur, Rajasthan, India


Unnamed Road, Air Force Area, Jodhpur,
Rajasthan 342001, India


Lat 26.241025°

Long 73.016817°

03/01/22 01:20 PM

M.A.SEM III & IV



 GPS Map Camera

Jodhpur, Rajasthan, India

Unnamed Road, Air Force Area, Jodhpur,
Rajasthan 342001, India

Lat 26.241038°


Long 73.016817°

03/01/22 01:20 PM

M A,SEM I & II



GPS Map Camera



Jodhpur, Rajasthan, India

Unnamed Road, Air Force Area, Jodhpur,
Rajasthan 342001, India


Lat 26.241°

Long 73.016774°

03/01/22 01:20 PM



GPS Map Camera



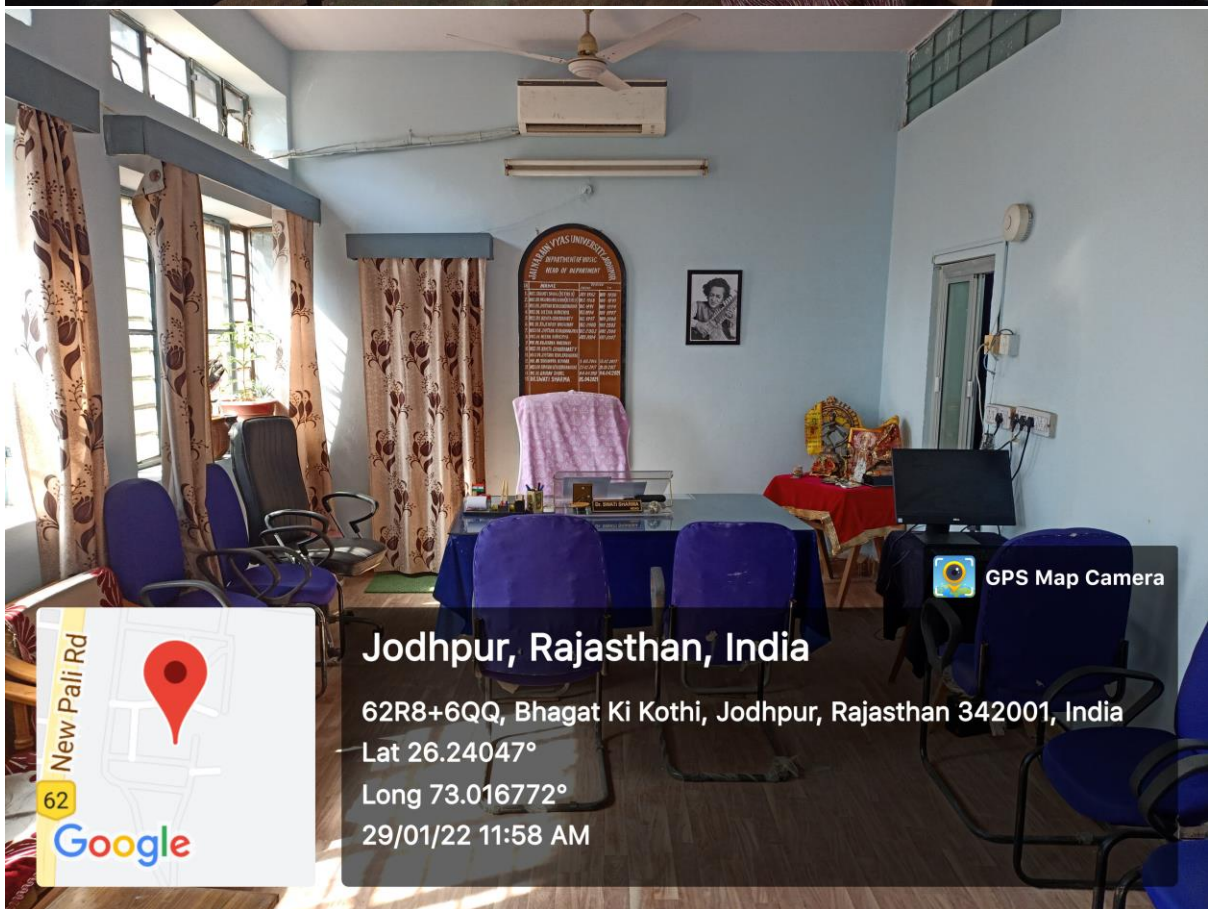
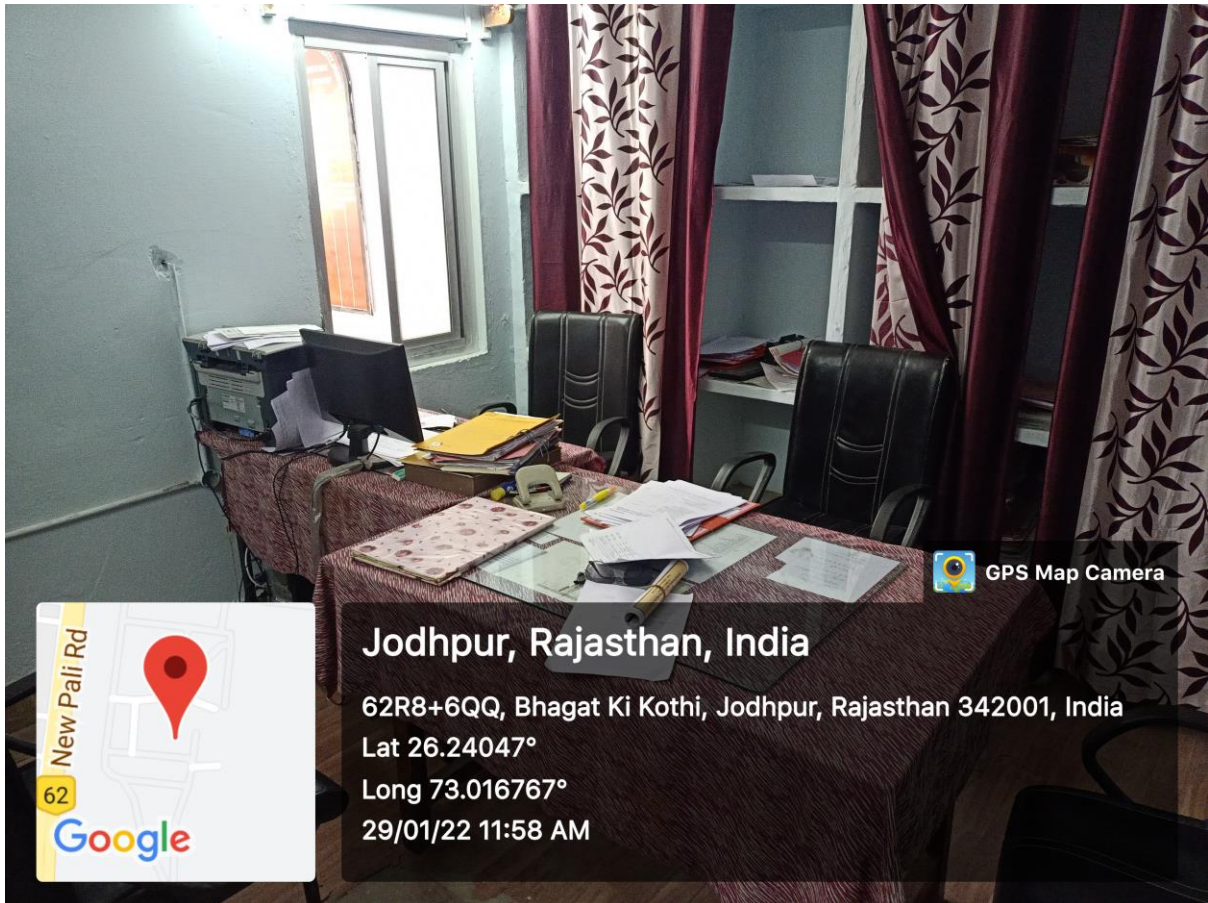
Jodhpur, Rajasthan, India

Unnamed Road, Air Force Area, Jodhpur,
Rajasthan 342001, India

Lat 26.241024°

Long 73.016802°

03/01/22 01:20 PM





GPS Map Camera



Jodhpur, Rajasthan, India

A412, Saraswati Nagar, Madhuban, Jodhpur, Rajasthan 342005, India

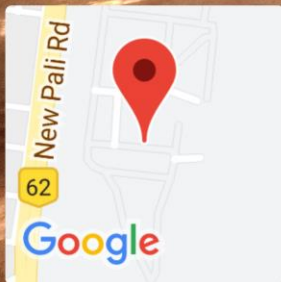
Lat 26.233538°

Long 73.017226°

29/01/22 12:01 PM



GPS Map Camera



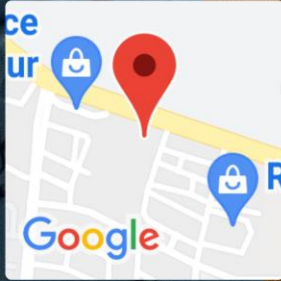

Jodhpur, Rajasthan, India

62R8+5W, Air Force Area, Jodhpur, Rajasthan 342001, India

Lat 26.240313°

Long 73.016532°

29/01/22 12:00 PM



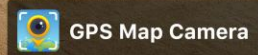
Jodhpur, Rajasthan, India

Oil India Limited, 2A District Shopping Center, NH62, Saraswati
Nagar, Basni, Jodhpur, Rajasthan 342005, India

Lat 26.235005°

Long 73.017836°

29/01/22 12:54 PM



1 Geology folder

SMART-CLASS




Google
w Pali Rd



Jodhpur, Rajasthan, India
62R8+5W, Air Force Area, Jodhpur, Rajasthan 342001, India
Lat 25.241011°
Long 73.016477°
05/01/22 01:57 PM

GPS Map Camera

Principal & Head
Department of English
J N Wase University



Google

Jodhpur, Rajasthan, India
62R8+5W, Air Force Area, Jodhpur, Rajasthan 342001,
India

Lat 26.240669°
Long 73.016186°
05/01/22 02:01 PM

Departmental Library

Professor & Head
Department of English
J. N. Vyas University
JODHPUR

Professor & Head
Department of English
Jodhpur University
JODHPUR.


Jodhpur, Rajasthan, India
62R8+5W, Air Force Area, Jodhpur, Rajasthan 342001.
Lat 26.240674°
Long 73.016186°
06/01/22 02:01 PM

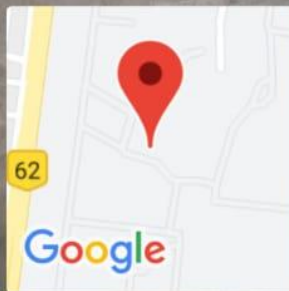


GPS Map Camera

PROF. KAIBANA PUROHIT
SEMINAR HALL/COMMUNICATIVE ENGLISH



 GPS Map Camera



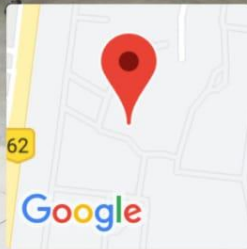
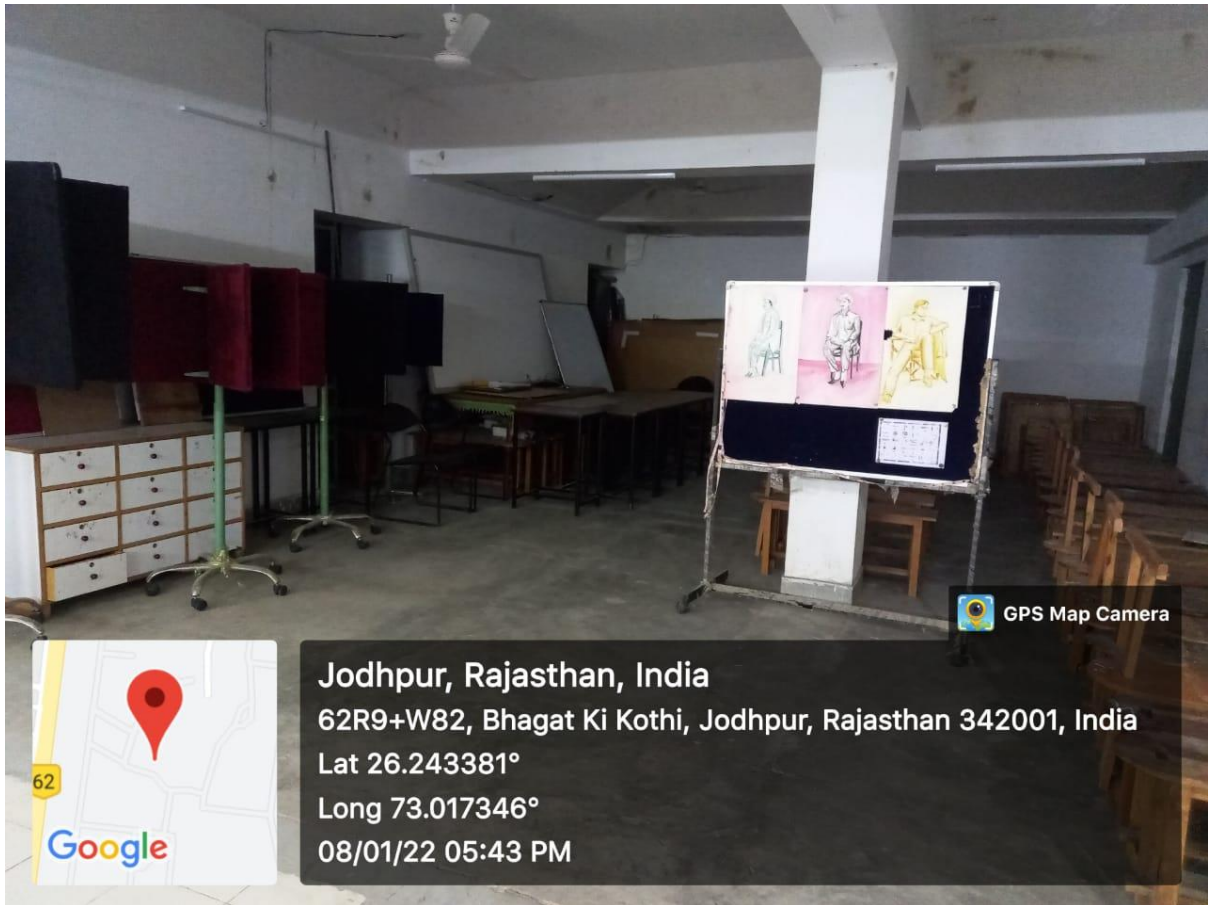
Jodhpur, Rajasthan, India

62R9+W82, Bhagat Ki Kothi, Jodhpur, Rajasthan 342001, India

Lat 26.243363°

Long 73.017225°

08/01/22 05:35 PM



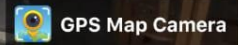
Jodhpur, Rajasthan, India

62R9+W82, Bhagat Ki Kothi, Jodhpur, Rajasthan 342001, India

Lat 26.243381°

Long 73.017346°

08/01/22 05:43 PM





Jodhpur, Rajasthan, India

62R9+W82, Bhagat Ki Kothi, Jodhpur, Rajasthan 342001, India

Lat 26.2434°

Long 73.01736°

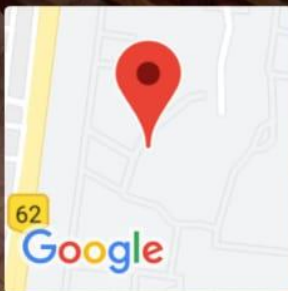
08/01/22 05:46 PM

GPS Map Camera





GPS Map Camera



Jodhpur, Rajasthan, India

62V8+FMH, Air Force Area, Jodhpur, Rajasthan 342001, India

Lat 26.244002°

Long 73.017178°

08/01/22 05:53 PM







GPS Map Camera



Jodhpur, Rajasthan, India

Opp, Gaushala Rd, Ajit Colony, Jodhpur,
Rajasthan 342001, India

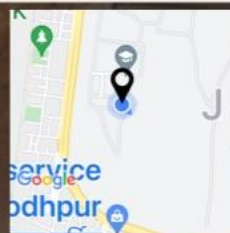
Lat 26.285809°

Long 73.035547°

06/01/22 02:04 PM



Jodhpur India



LONGITUDE

73°1'0"E

LATITUDE

26°14'24"N

20°C

Friday 31 Dec 2021

01:43 PM



Jodhpur India




LONGITUDE

73°1'0"E

LATITUDE

26°14'24"N

20°C

Friday 31 Dec 2021

01:28 PM



Jodhpur India



Google

LONGITUDE

73°1'0"E


LATITUDE

26°14'24"N

20°C

Friday 31 Dec 2021

01:28 PM



Jodhpur India



Google

LONGITUDE

73°1'0"E


LATITUDE

26°14'24"N

20°C

Friday 31 Dec 2021

01:23 PM



Jodhpur India



Google

LONGITUDE

73°1'0"E

LATITUDE

26°14'24"N

20°C

Friday 31 Dec 2021

01:23 PM




जयनारायण व्यास विश्वविद्यालय, जोधपुर (राजस्थानी विभाग)

दिनांक: 13.09.2021

प्रमाण-पत्र

प्रमाणित किया जाता है कि राजस्थानी विभाग में कम्प्यूटर की संख्या इस प्रकार है -

2015-16	01
2016-17	01
2017-18	01
2018-19	01
2019-20	02


(डॉ. मीनाक्षी बोराणा)
विभागाध्यक्ष
राजस्थानी विभाग
जयनारायण व्यास विश्वविद्यालय
जोधपुर



जयनारायण व्यास विश्वविद्यालय, जोधपुर (राजस्थानी विभाग)

दिनांक: 13.09.2021

प्रमाण-पत्र

प्रमाणित किया जाता है कि एम.ए में प्रवेशित विद्यार्थियों की सूची सत्रानुसार व वर्गानुसार इस प्रकार है -

Year	Number of seats earmarked for reserved category as per GOI or State Government rule						Number of students admitted from the reserved category					
	SC	ST	OBC	Divyangjan	Gen	Others	SC	ST	OBC	Divyangjan	Gen	Others
2015-16	13	10	17	02	30	08	15	--	21	--	22	---
2016-17	05	06	08	01	16	04	03	01	13	--	10	--
2017-18	05	06	08	01	16	04	--	--	08	--	12	--
2018-19	05	06	08	01	16	04	--	02	05	--	08	--
2019-20	05	06	08	01	16	04	--	01	09	--	17	--

(डॉ. मीनाक्षी बोराणा)
विभागाध्यक्ष
राजस्थानी विभाग
जयनारायण व्यास विश्वविद्यालय
जोधपुर




जयनारायण व्यास विश्वविद्यालय, जोधपुर (राजस्थानी विभाग)

दिनांक: 13.09.2021

प्रमाण-पत्र

प्रमाणित किया जाता है कि राजस्थानी विभाग में आवंटित कक्षाओं की संख्या इस प्रकार है -

विभागाध्यक्ष कक्ष	-	01
कार्यालय कक्ष	-	01
अध्ययन कार्य हेतु कक्ष	-	02


(डॉ. मीनाक्षी बोरणा)
अध्यक्ष
विभागाध्यक्ष
राजस्थानी विभाग
जयनारायण व्यास विश्वविद्यालय
जोधपुर

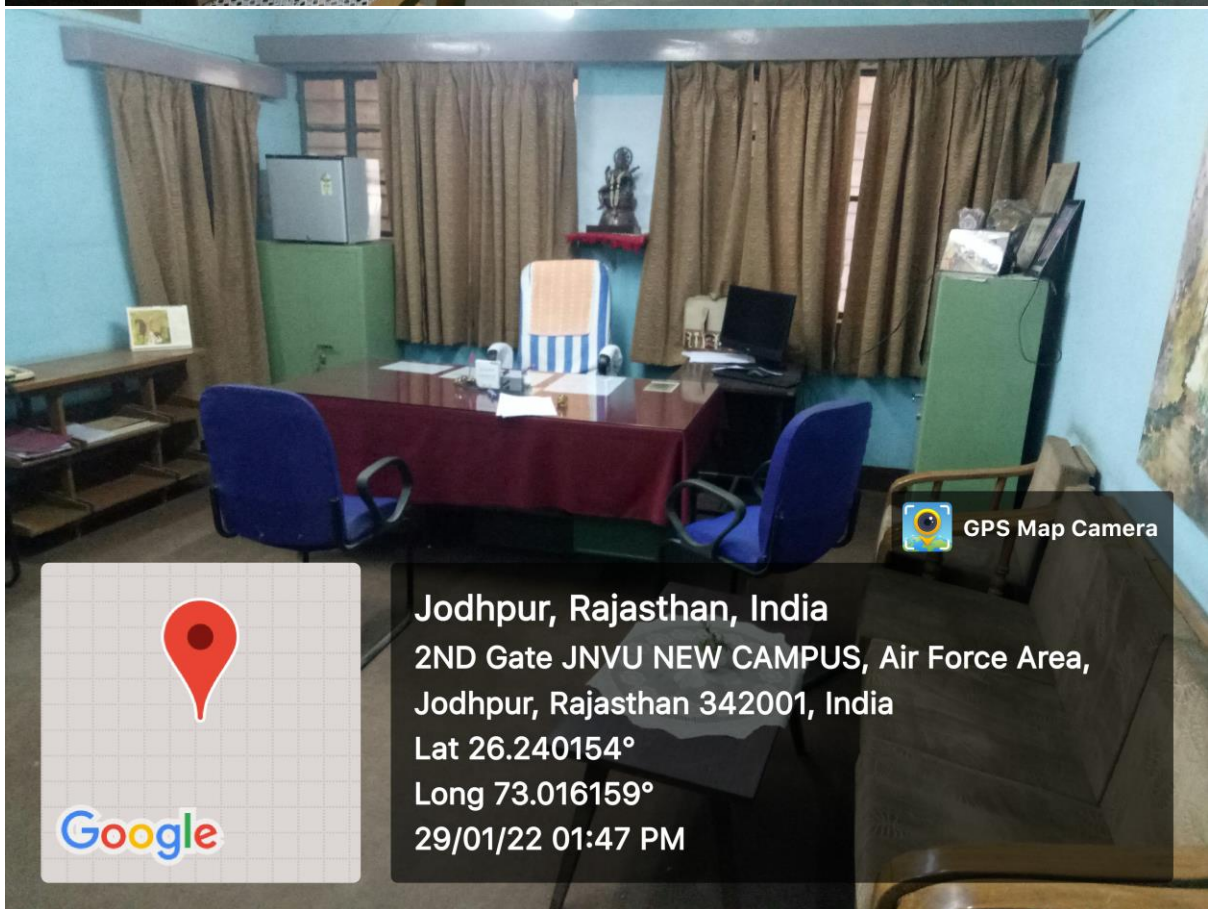
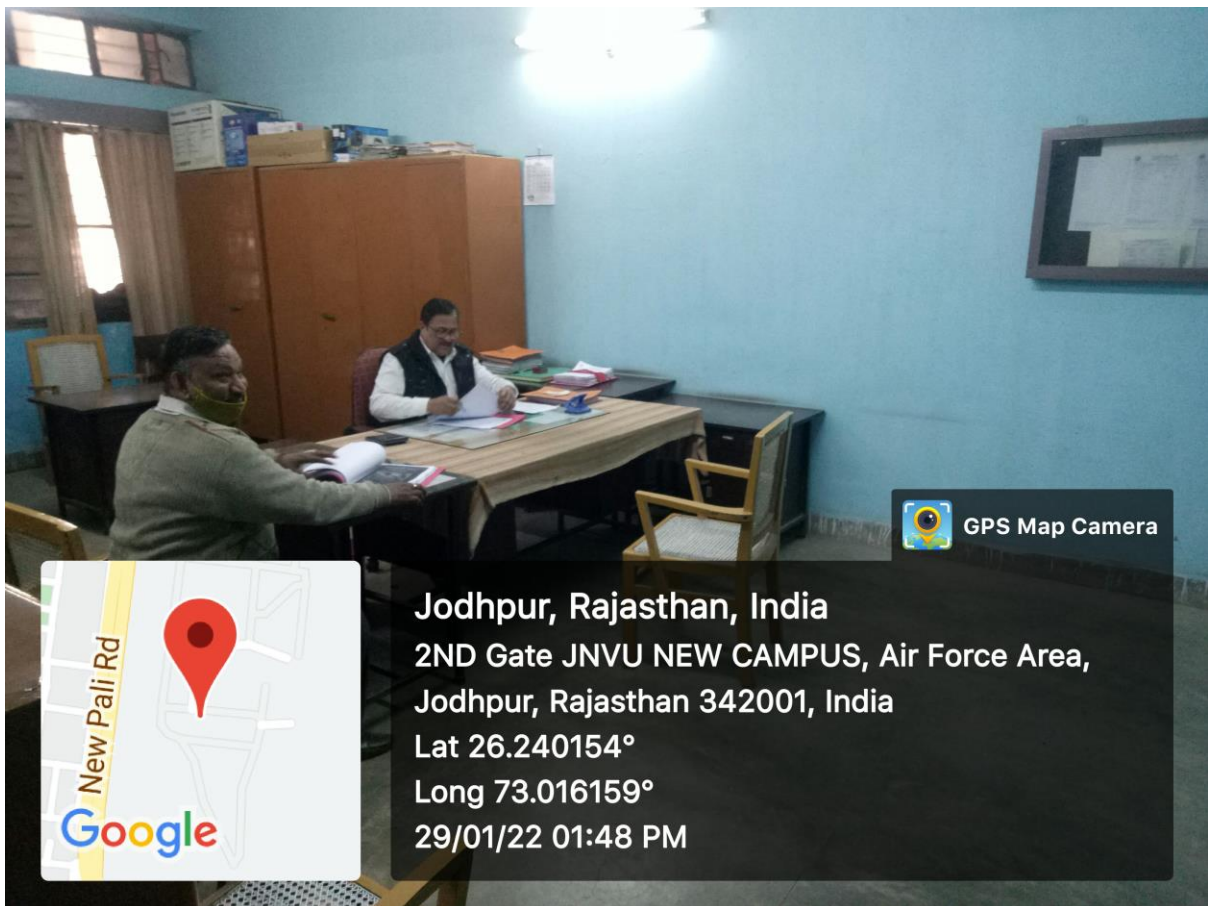


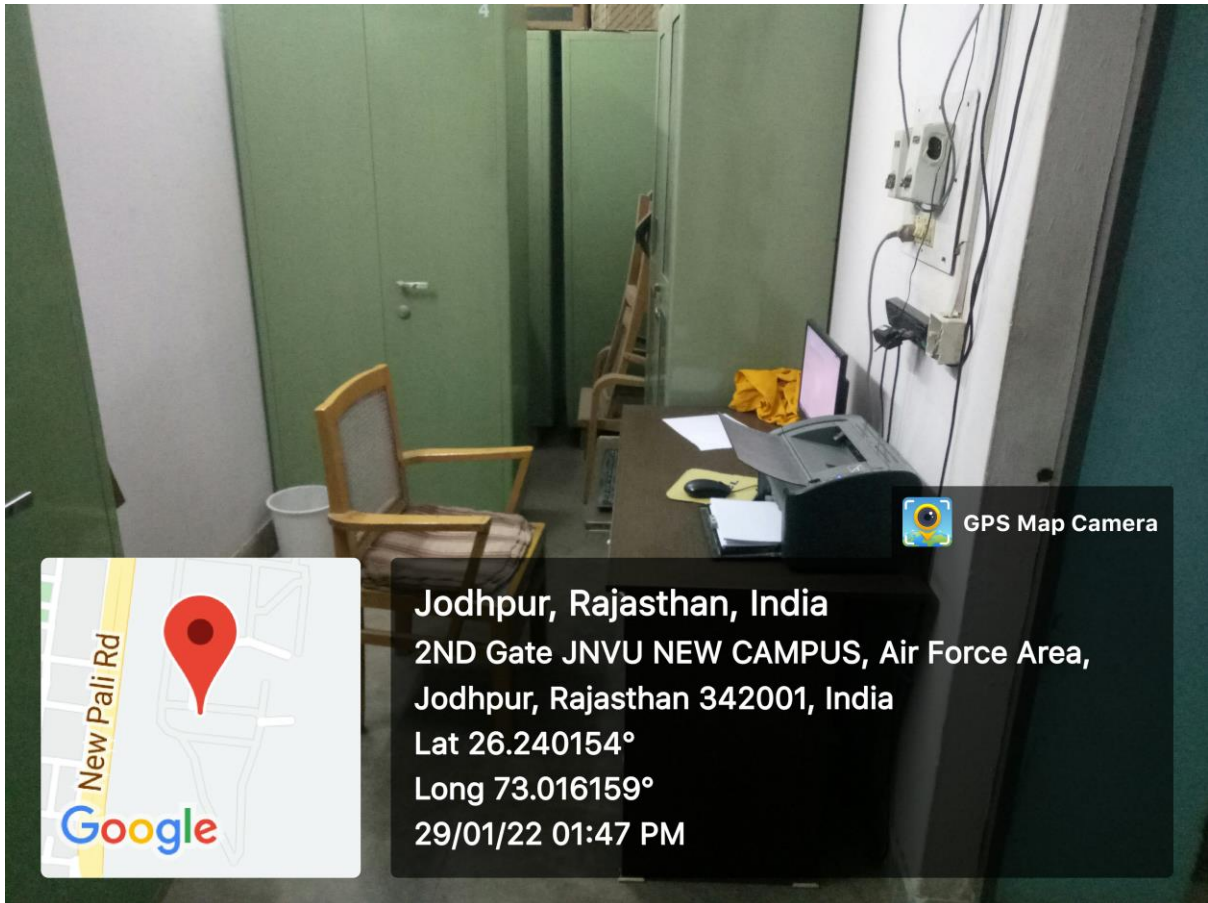
जयनारायण व्यास विश्वविद्यालय, जोधपुर (राजस्थानी विभाग)

विभाग में उपलब्ध सुविधा/संसाधन

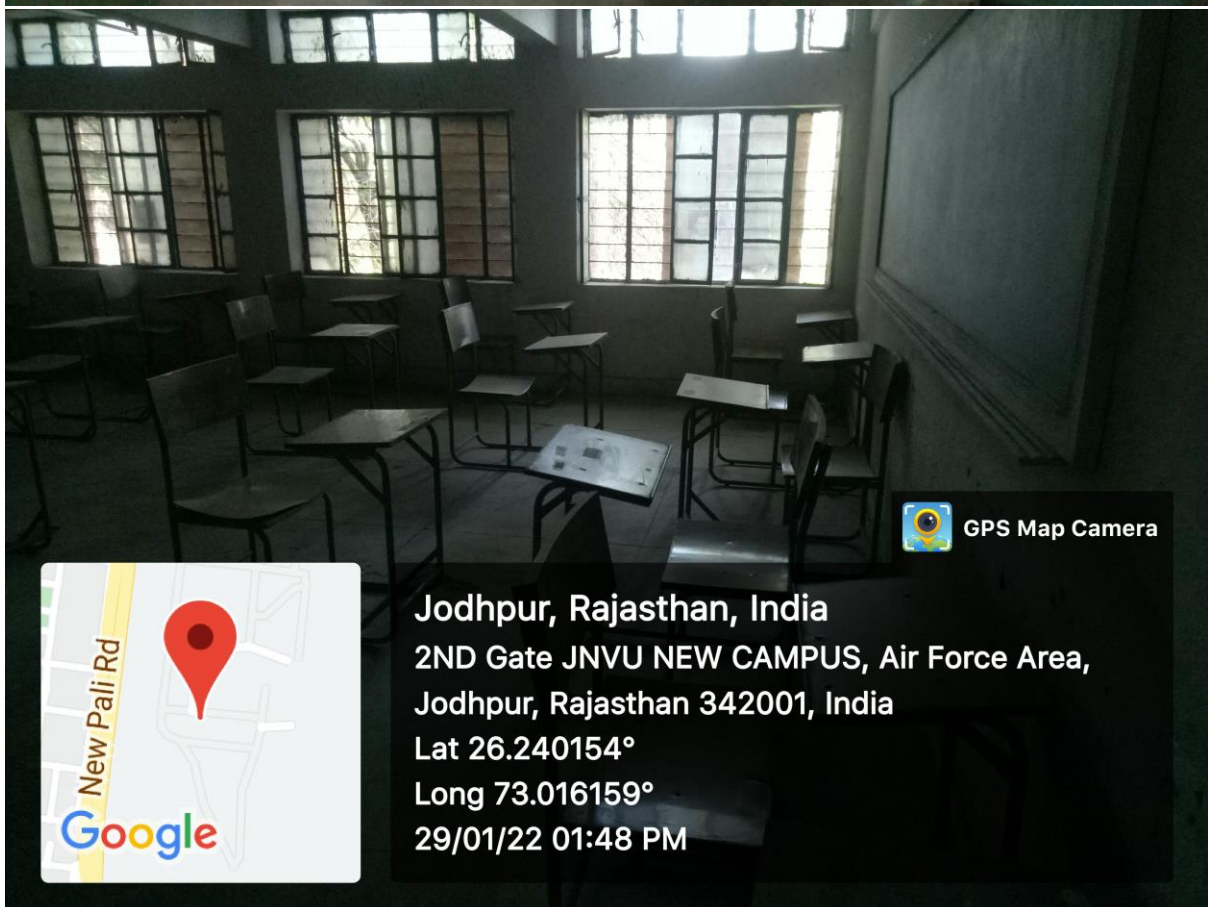
1. एक विभागाध्यक्ष कक्ष
2. एक कार्यालय कक्ष
3. दो कक्षा कक्ष
4. 2 कम्प्यूटर (विभागाध्यक्ष कक्ष में तथा एक कार्यालय कक्ष में)
5. 1 प्रिन्टर
6. ए.सी.
7. इनवर्टर
8. फ्रिज
- 9 एक कूलर
- 10 विभाग में डी.लिंग वाईफाई नेट सुविधा

(डॉ. मीनाक्षी बोराणा)
विभागाध्यक्ष
राजस्थानी विभाग
जयनारायण व्यास विश्वविद्यालय
जोधपुर





Jodhpur, Rajasthan, India
2ND Gate JNVU NEW CAMPUS, Air Force Area,
Jodhpur, Rajasthan 342001, India
Lat 26.240154°
Long 73.016159°
29/01/22 01:47 PM



Jodhpur, Rajasthan, India
2ND Gate JNVU NEW CAMPUS, Air Force Area,
Jodhpur, Rajasthan 342001, India
Lat 26.240154°
Long 73.016159°
29/01/22 01:48 PM



Jodhpur, Rajasthan, India
2ND Gate JNVU NEW CAMPUS, Air Force Area,
Jodhpur, Rajasthan 342001, India
Lat 26.240154°
Long 73.016159°
29/01/22 01:49 PM

FACULTY OF COMMERCE



GPS Map Camera



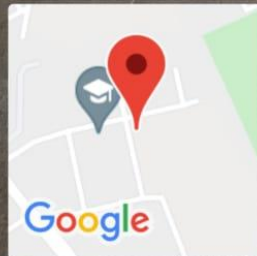
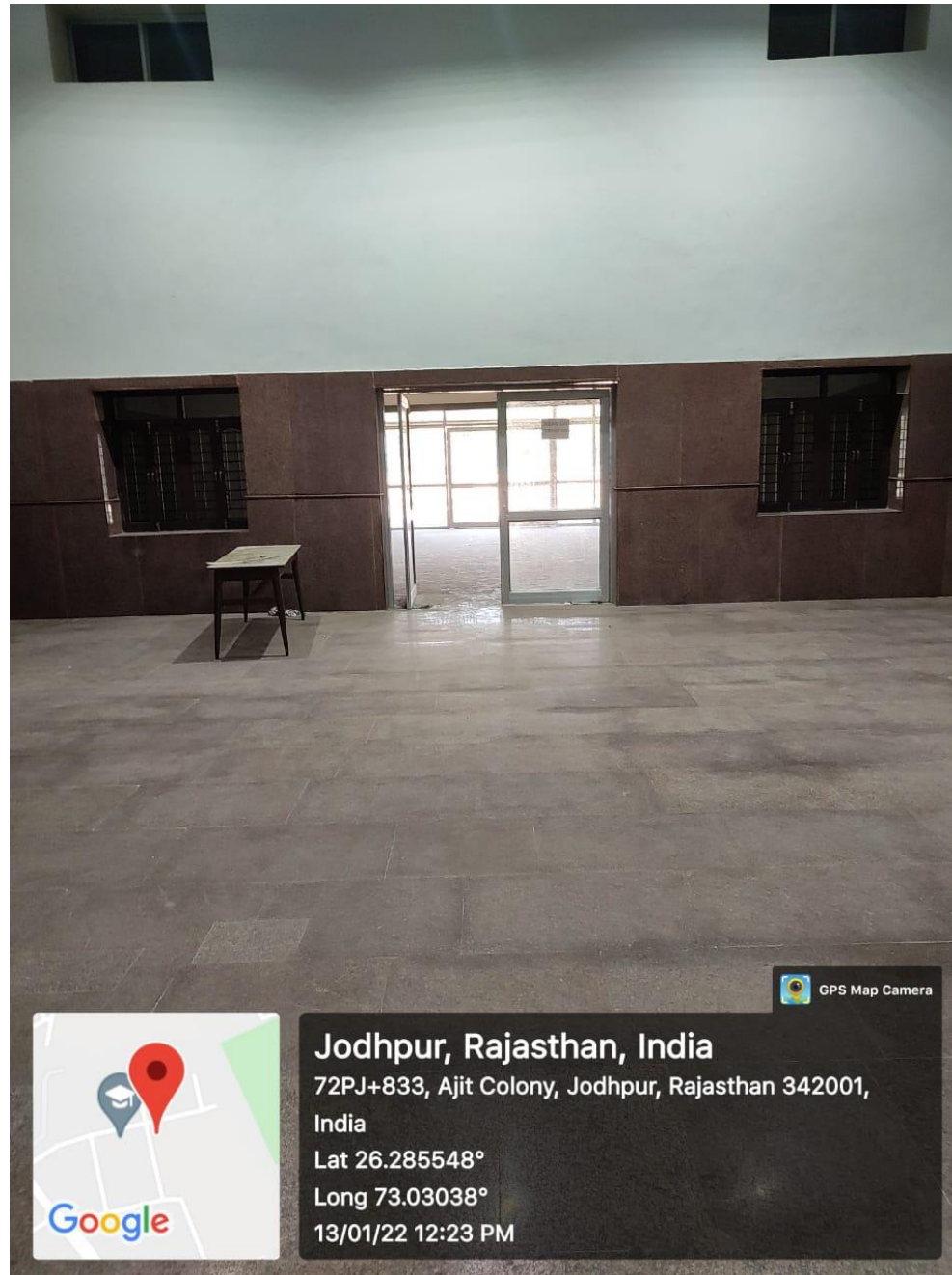
Jodhpur, Rajasthan, India

72MJ+H88, Ajit Colony, Jodhpur, Rajasthan 342001, India

Lat 26.283779°

Long 73.030608°

13/01/22 12:22 PM



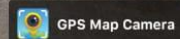
Jodhpur, Rajasthan, India

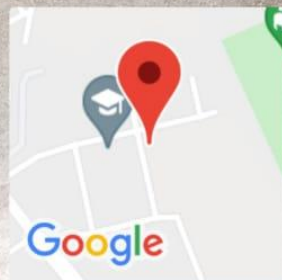

72PJ+833, Ajit Colony, Jodhpur, Rajasthan 342001,
India

Lat 26.285548°

Long 73.03038°

13/01/22 12:23 PM





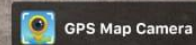
Jodhpur, Rajasthan, India



72PJ+833, Ajit Colony, Jodhpur, Rajasthan 342001,
India



Lat 26.285537°


Long 73.030381°

13/01/22 12:22 PM

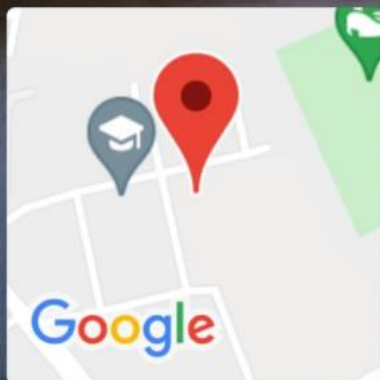








GPS Map Camera



Jodhpur, Rajasthan, India

2, Ajit Colony, Jodhpur, Rajasthan 341001, India

Lat 26.285518°

Long 73.030611°

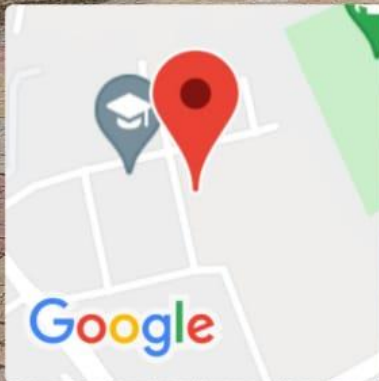
13/01/22 12:19 PM



कोटिल्य कौशल विकास एवम् नीति केन्द्र



GPS Map Camera



Jodhpur, Rajasthan, India

2, Ajit Colony, Jodhpur, Rajasthan 341001, India

Lat 26.285295°

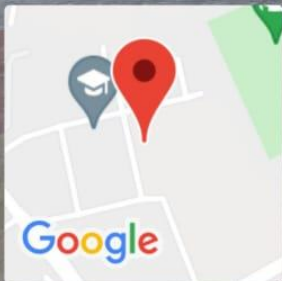
Long 73.030502°

13/01/22 12:17 PM


कोटिल्य कौशल विकास एवम् नीति केन्द्र



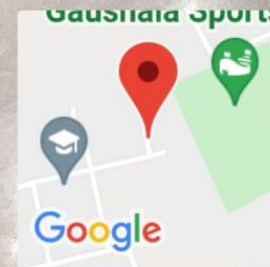
GPS Map Camera



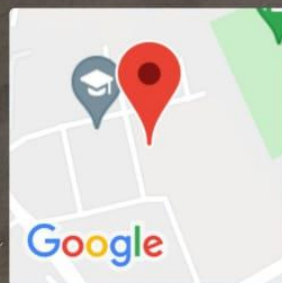
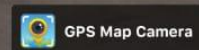
Jodhpur, Rajasthan, India
2, Ajit Colony, Jodhpur, Rajasthan 341001, India
Lat 26.285281°
Long 73.030534°
13/01/22 12:17 PM




GPS Map Camera



Jodhpur, Rajasthan, India
30, Umed Club Rd, Ajit Colony, Jodhpur, Rajasthan
342001, India
Lat 26.286248°
Long 73.031201°
13/01/22 12:22 PM




Jodhpur, Rajasthan, India
2, Ajit Colony, Jodhpur, Rajasthan 341001, India
Lat 26.28524°
Long 73.030572°
13/01/22 12:18 PM



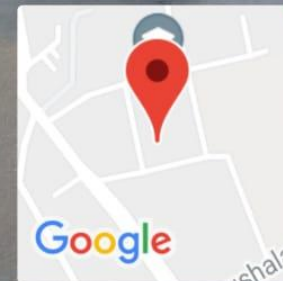
GPS Map Camera



Jodhpur, Rajasthan, India
72MH+VVW, Ajit Colony, Jodhpur, Rajasthan 342001,
India
Lat 26.284743°
Long 73.029648°
13/01/22 11:59 AM




GPS Map Camera



Jodhpur, Rajasthan, India
72MH+VVW, Ajit Colony, Jodhpur, Rajasthan 342001,
India
Lat 26.284631°
Long 73.029664°
13/01/22 11:57 AM



GPS Map Camera




Jodhpur, Rajasthan, India

72MH+VW, Ajit Colony, Jodhpur, Rajasthan 342001, India

Lat 26.284743°

Long 73.029648°

13/01/22 11:59 AM



GPS Map Camera




Jodhpur, Rajasthan, India

72MH+VVW, Ajit Colony, Jodhpur, Rajasthan 342001,
India

Lat 26.284631°

Long 73.029664°

13/01/22 11:57 AM



GPS Map Camera




Jodhpur, Rajasthan, India

72MH+VVW, Ajit Colony, Jodhpur, Rajasthan 342001,
India

Lat 26.284772°

Long 73.029653°

13/01/22 11:58 AM



Jodhpur, Rajasthan, India

72PJ+833, Ajit Colony, Jodhpur, Rajasthan 342001,
India

Lat 26.285588°

Long 73.030019°

13/01/22 11:54 AM



GPS Map Camera



Jodhpur, Rajasthan, India

192, Police Line Rd, Ajit Colony, Jodhpur, Rajasthan 342001, India


Lat 26.285498°

Long 73.029822°

13/01/22 11:38 AM



GPS Map Camera



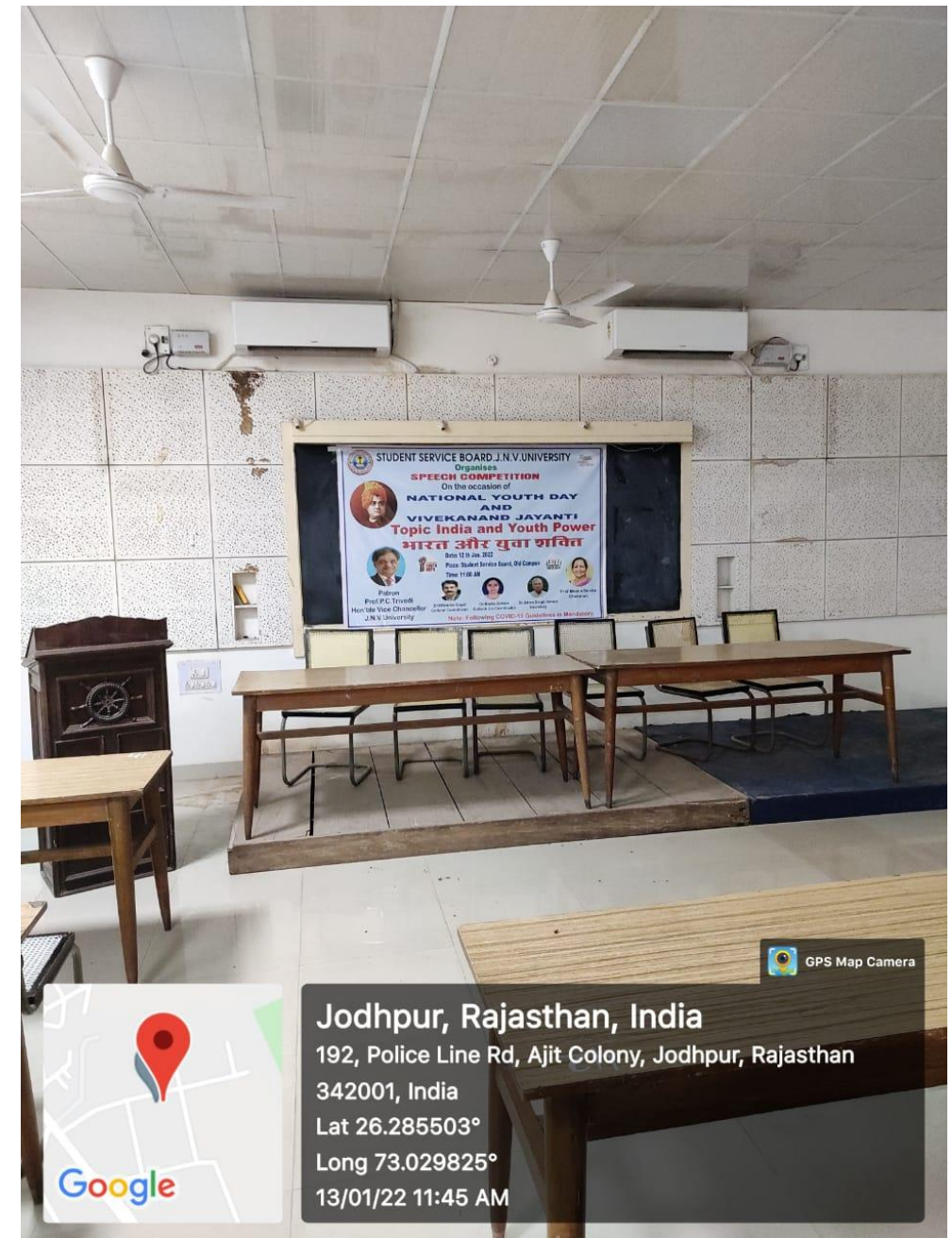
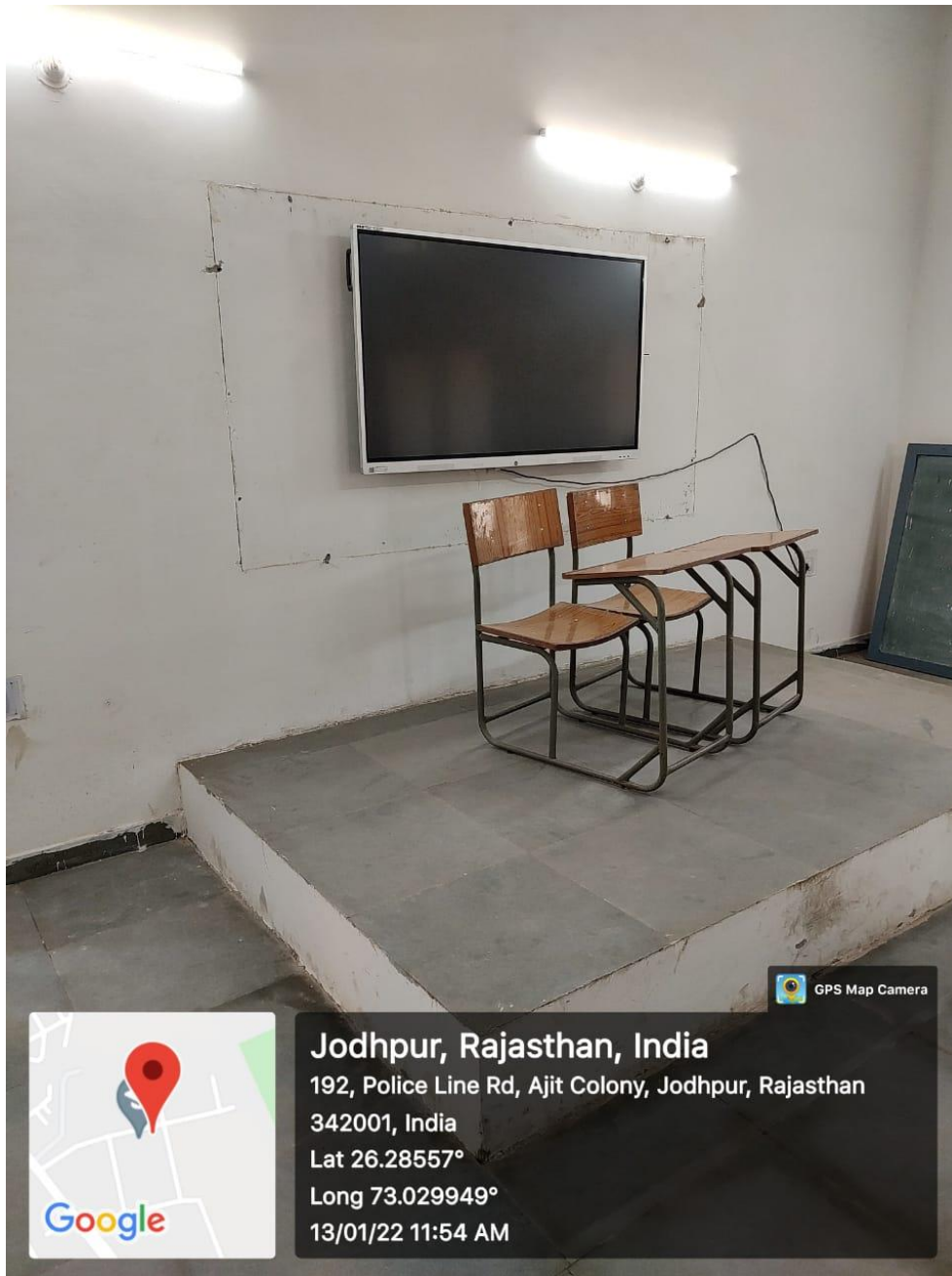
Jodhpur, Rajasthan, India

72MH+VWV, Ajit Colony, Jodhpur, Rajasthan 342001,
India

Lat 26.284799°

Long 73.029648°

13/01/22 11:58 AM





GPS Map Camera



Jodhpur, Rajasthan, India


192, Police Line Rd, Ajit Colony, Jodhpur, Rajasthan

342001, India

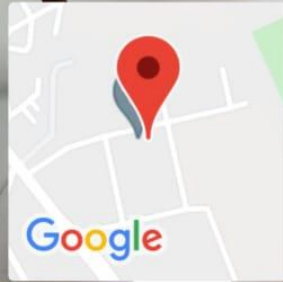
Lat 26.285498°

Long 73.029822°

13/01/22 11:39 AM



GPS Map Camera



Jodhpur, Rajasthan, India

192, Police Line Rd, Ajit Colony, Jodhpur, Rajasthan

342001, India

Lat 26.28548°

Long 73.029849°

13/01/22 11:45 AM



GPS Map Camera



Jodhpur, Rajasthan, India

192, Police Line Rd, Ajit Colony, Jodhpur, Rajasthan
342001, India

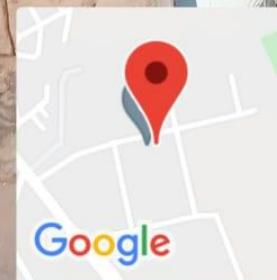
Lat 26.285506°

Long 73.029822°

13/01/22 11:45 AM



GPS Map Camera




Jodhpur, Rajasthan, India

192, Police Line Rd, Ajit Colony, Jodhpur, Rajasthan
342001, India

Lat 26.285506°

Long 73.029831°

13/01/22 11:53 AM



GPS Map Camera



Jodhpur, Rajasthan, India

192, Police Line Rd, Ajit Colony, Jodhpur, Rajasthan

342001, India

Lat 26.285628°

Long 73.029859°

13/01/22 11:38 AM



GPS Map Camera



Jodhpur, Rajasthan, India

192, Police Line Rd, Ajit Colony, Jodhpur, Rajasthan

342001, India

Lat 26.285488°

Long 73.02981°


13/01/22 11:37 AM

FACULTY OF LAW

JAI NARAIN VYAS UNIVERSITY, JODHPUR
[FACULTY OF LAW]

The following class rooms are allotted to different classes run by the
Faculty of Law

S.NO.	CLASS ROOM NO.
1.	466
2.	467
3.	468
4.	469
5.	470
6.	471
7.	472
8.	473
9.	474
10.	475
11.	430
12.	432
13.	440
14.	441
15.	459
16.	460
17.	403
18.	404
19.	405
20.	448
21.	452
22.	453




Old Campus SMK, 72PJ+HGW, Ajit Colony, Jodhpur,
Rajasthan 342001, India

Latitude
26.28687577°

Longitude
73.03105447°

Local 03:25:56 PM
GMT 09:55:56 AM

Altitude 201.53 meters
Wednesday, 10 Aug 2022




30, Umed Club Rd, Ajit Colony, Jodhpur, Rajasthan 342001,
India

Latitude
26.28700494°

Longitude
73.03112503°

Local 03:18:18 PM
GMT 09:48:18 AM

Altitude 193.07 meters
Wednesday, 10 Aug 2022



Old Campus SMK, 72PJ+HGW, Ajit Colony, Jodhpur, Rajasthan
342001, India

Latitude
26.28644417°

Longitude
73.03088167°

Local 04:38:19 PM
GMT 11:08:19 AM

Altitude 193.63 meters
Monday, 08 Aug 2022




72PJ+4FR, Ajit Colony, Jodhpur, Rajasthan 342001, India

Latitude
26.285004°

Longitude
73.0318571°

Local 04:39:36 PM
GMT 11:09:36 AM

Altitude 0 meters
Monday, 08 Aug 2022




Old Campus SMK, 72PJ+HGW, Ajit Colony, Jodhpur,
Rajasthan 342001, India

Latitude
26.28632653°

Longitude
73.03063283°

Local 04:40:36 PM
GMT 11:10:36 AM

Altitude 192.52 meters
Monday, 08 Aug 2022



72PJ+833, Ajit Colony, Jodhpur, Rajasthan 342001, India

Latitude

26.28624845°

Longitude

73.03040944°

Local 04:40:48 PM

GMT 11:10:48 AM

Altitude 191.78 meters

Monday, 08 Aug 2022



72PJ+833, Ajit Colony, Jodhpur, Rajasthan 342001, India

Latitude
26.28605981°

Longitude
73.03033826°

Local 04:41:10 PM
GMT 11:11:10 AM

Altitude 186.27 meters
Monday, 08 Aug 2022



72PH+PX5, Ajit Colony, Jodhpur, Rajasthan 342001, India

Latitude

26.28683506°

Longitude

73.03051928°

Local 04:54:41 PM

GMT 11:24:41 AM

Altitude 182.91 meters

Monday, 08 Aug 2022



72PH+PX5, Ajit Colony, Jodhpur, Rajasthan 342001, India

Latitude

26.28684948°

Longitude

73.03057272°

Local 04:53:24 PM

GMT 11:23:24 AM

Altitude 188.61 meters

Monday, 08 Aug 2022



72PH+PX5, Ajit Colony, Jodhpur, Rajasthan 342001, India

Latitude
26.28669381°

Longitude
73.03056415°

Local 04:51:37 PM
GMT 11:21:37 AM

Altitude 194.06 meters
Monday, 08 Aug 2022



GPS Map
Camera Lite

72PH+PX5, Ajit Colony, Jodhpur, Rajasthan 342001, India

Latitude
26.28669738°

Longitude
73.03055475°

Local 04:51:28 PM
GMT 11:21:28 AM

Altitude 194.81 meters
Monday, 08 Aug 2022



72PH+PX5, Ajit Colony, Jodhpur, Rajasthan 342001, India

Latitude

26.28670703°

Longitude

73.0304462°

Local 04:51:00 PM

GMT 11:21:00 AM

Altitude 190.21 meters

Monday, 08 Aug 2022



Old Campus SMK, 72PJ+HGW, Ajit Colony, Jodhpur,
Rajasthan 342001, India

Latitude

26.28652062°

Longitude

73.03080374°

Local 04:46:36 PM

GMT 11:16:36 AM

Altitude 178.76 meters

Monday, 08 Aug 2022



72PH+PX5, Ajit Colony, Jodhpur, Rajasthan 342001, India

Latitude

26.28672714°

Longitude

73.03047315°

Local 04:46:17 PM

GMT 11:16:17 AM

Altitude 180.68 meters

Monday, 08 Aug 2022



72PH+PX5, Ajit Colony, Jodhpur, Rajasthan 342001, India

Latitude

26.28673024°

Longitude

73.03047249°

Local 04:45:41 PM

GMT 11:15:41 AM

Altitude 180.87 meters

Monday, 08 Aug 2022



GPS Map
Camera Lite

72PH+PX5, Ajit Colony, Jodhpur, Rajasthan 342001, India

Latitude

26.28672737°

Longitude

73.03047221°

Local 04:45:52 PM

GMT 11:15:52 AM

Altitude 180.72 meters

Monday, 08 Aug 2022



72PH+PX5, Ajit Colony, Jodhpur, Rajasthan 342001, India

Latitude

26.28670219°

Longitude

73.03044036°

Local 04:51:05 PM

GMT 11:21:05 AM

Altitude 191.68 meters

Monday, 08 Aug 2022



72PH+PX5, Ajit Colony, Jodhpur, Rajasthan 342001, India

Latitude
26.28670485°

Longitude
73.03054134°

Local 04:51:23 PM
GMT 11:21:23 AM

Altitude 194.12 meters
Monday, 08 Aug 2022



72PH+PX5, Ajit Colony, Jodhpur, Rajasthan 342001, India

Latitude
26.28681206°

Longitude
73.0306015°

Local 04:52:54 PM
GMT 11:22:54 AM

Altitude 193.47 meters
Monday, 08 Aug 2022



72PH+PX5, Ajit Colony, Jodhpur, Rajasthan 342001, India

Latitude
26.28693397°

Longitude
73.0306325°

Local 04:53:07 PM
GMT 11:23:07 AM

Altitude 189.91 meters
Monday, 08 Aug 2022



72PH+PX5, Ajit Colony, Jodhpur, Rajasthan 342001, India

Latitude

26.28683284°

Longitude

73.03051407°

Local 04:54:32 PM

GMT 11:24:32 AM

Altitude 182.85 meters

Monday, 08 Aug 2022





72PH+PX5, Ajit Colony, Jodhpur, Rajasthan 342001, India

Latitude

26.2868295°

Longitude

73.03053553°

Local 04:54:55 PM

GMT 11:24:55 AM

Altitude 179.77 meters

Monday, 08 Aug 2022



Old Campus SMK, 72PJ+HGW, Ajit Colony, Jodhpur,
Rajasthan 342001, India

Latitude
26.28700758°

Longitude
73.03111602°

Local 05:01:58 PM
GMT 11:31:58 AM

Altitude 195.34 meters
Monday, 08 Aug 2022



72PH+PX5, Ajit Colony, Jodhpur, Rajasthan 342001, India

Latitude

26.28667014°

Longitude

73.03057801°

Local 04:46:24 PM

GMT 11:16:24 AM

Altitude 182.45 meters

Monday, 08 Aug 2022



Old Campus SMK, 72PJ+HGW, Ajit Colony, Jodhpur, Rajasthan
342001, India

Latitude
26.2869°

Longitude
73.03108333333333°

Local 12:47:47 PM
GMT 07:17:47 AM

Altitude 251.7 meters
Thursday, 14-07-2022



Old Campus SMK, 72PJ+HGW, Ajit Colony, Jodhpur, Rajasthan
342001, India


Latitude
26.2869°

Longitude
73.03108333333333°

Local 04:03:06 PM
GMT 10:33:06 AM

Altitude 251.7 meters
Wednesday, 20-07-2022

FACULTY OF ENGINEERING




Residency Rd, Air Force Area, Jodhpur, Rajasthan 342011, India

Jodhpur
Rajasthan
India



35°C
95°F

2021-09-02(Thu) 02:34(pm)



Residency Rd, Air Force Area, Jodhpur, Rajasthan 342011, India

Jodhpur
Rajasthan
India



35°C
95°F

2021-09-02(Thu) 02:34(pm)



Airport Rd, Air Force Area, Jodhpur, Rajasthan 342011, India

Jodhpur
Rajasthan
India



35°C

95°F

2021-09-02(Thu) 02:36(pm)





Airport Rd, Air Force Area, Jodhpur, Rajasthan 342011, India


Jodhpur
Rajasthan
India



35°C

95°F

2021-09-02(Thu) 02:37(pm)



Airport Rd, Air Force Area, Jodhpur, Rajasthan 342011, India

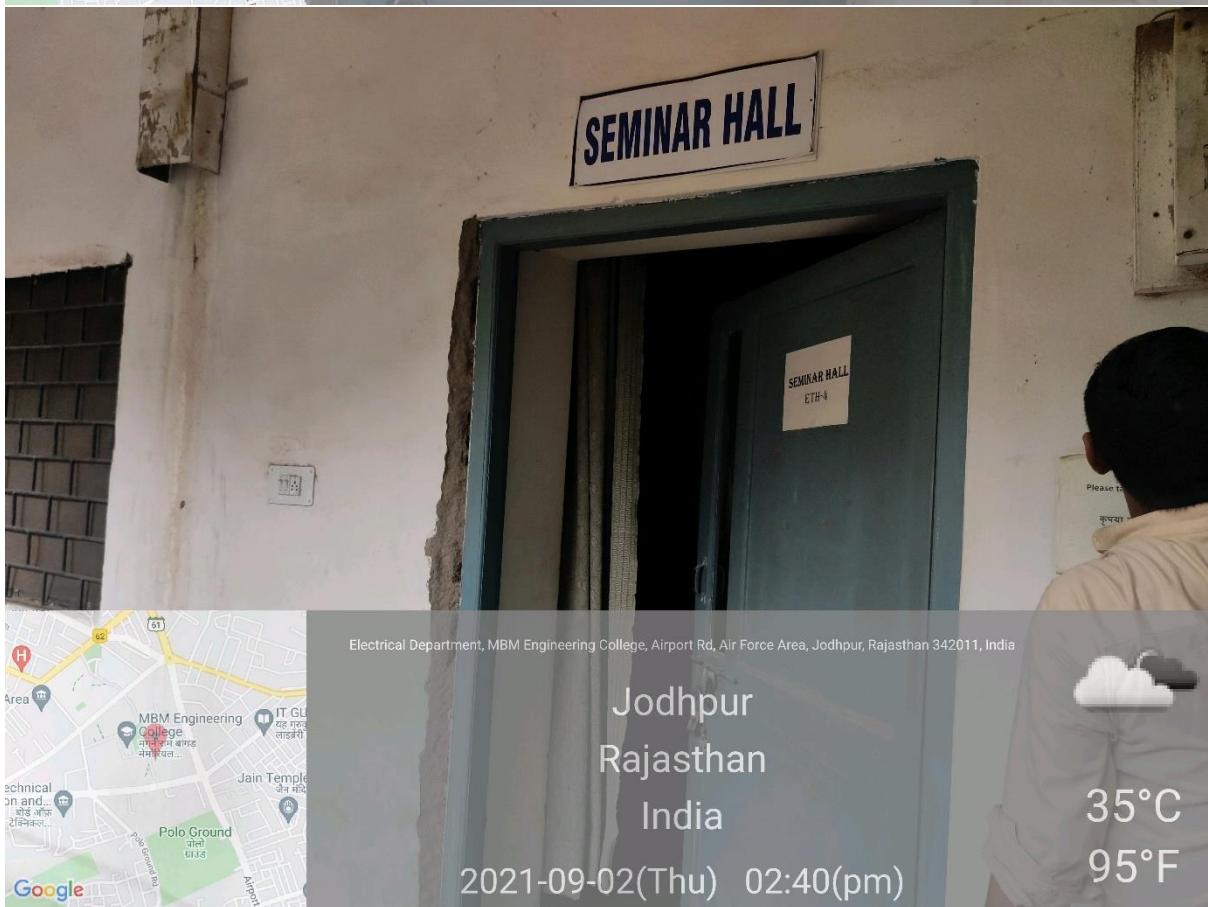
Jodhpur
Rajasthan
India



35°C

95°F

2021-09-02(Thu) 02:37(pm)





Electrical Department, MBM Engineering College, Airport Rd, Air Force Area, Jodhpur, Rajasthan 342011, India

Jodhpur
Rajasthan
India



35°C
95°F

2021-09-02(Thu) 02:40(pm)




Electrical Department, MBM Engineering College, Airport Rd, Air Force Area, Jodhpur, Rajasthan 342011, India

Jodhpur
Rajasthan
India



35°C
95°F

2021-09-02(Thu) 02:41(pm)




Electrical Department, MBM Engineering College, Airport Rd, Air Force Area, Jodhpur, Rajasthan 342011, India

Jodhpur
Rajasthan
India



35°C
95°F

2021-09-02(Thu) 02:41(pm)



Electrical Department, MBM Engineering College, Airport Rd, Air Force Area, Jodhpur, Rajasthan 342011, India

Jodhpur
Rajasthan
India



35°C
95°F

2021-09-02(Thu) 02:41(pm)



14, Defence Lab Rd, Subhash Colony, Ratanada, Jodhpur, Rajasthan 342001, India

Jodhpur
Rajasthan
India



35°C

95°F

2021-08-26(Thu) 02:23(PM)




Jhalamand House, Airport Road, Air Force Area, Jodhpur, Rajasthan 342011, India

Jodhpur
Rajasthan
India



35°C
95°F

2021-08-26(Thu) 02:23(PM)




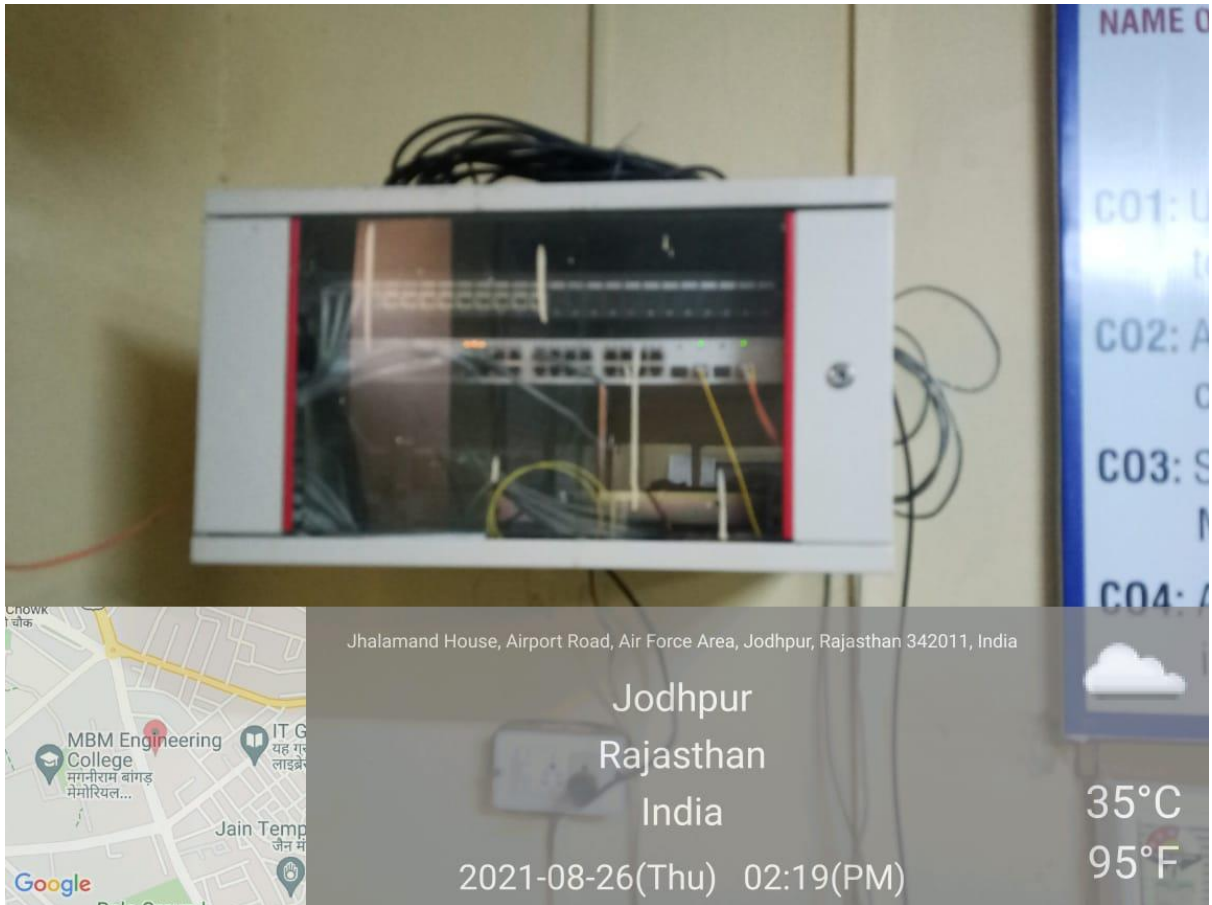
Jhalamand House, Airport Road, Air Force Area, Jodhpur, Rajasthan 342011, India

Jodhpur
Rajasthan
India



35°C
95°F

2021-08-26(Thu) 02:21(PM)





729P+4XM, Air Force Area, Jodhpur, Rajasthan 342011, India

Jodhpur
Rajasthan
India



33°C
91°F

2021-09-02(Thu) 11:33(am)



729P+4XM, Air Force Area, Jodhpur, Rajasthan 342011, India

Jodhpur
Rajasthan
India



33°C
91°F

2021-09-02(Thu) 11:33(am)



729P+4XM, Air Force Area, Jodhpur, Rajasthan 342011, India

Jodhpur
Rajasthan
India



33°C

91°F

2021-09-02(Thu) 11:34(am)



729P+4XM, Air Force Area, Jodhpur, Rajasthan 342011, India


Jodhpur
Rajasthan
India



33°C

91°F

2021-09-02(Thu) 11:34(am)



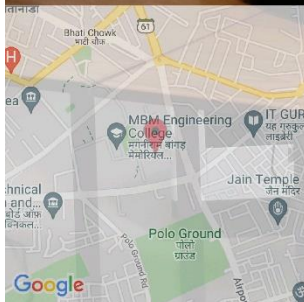
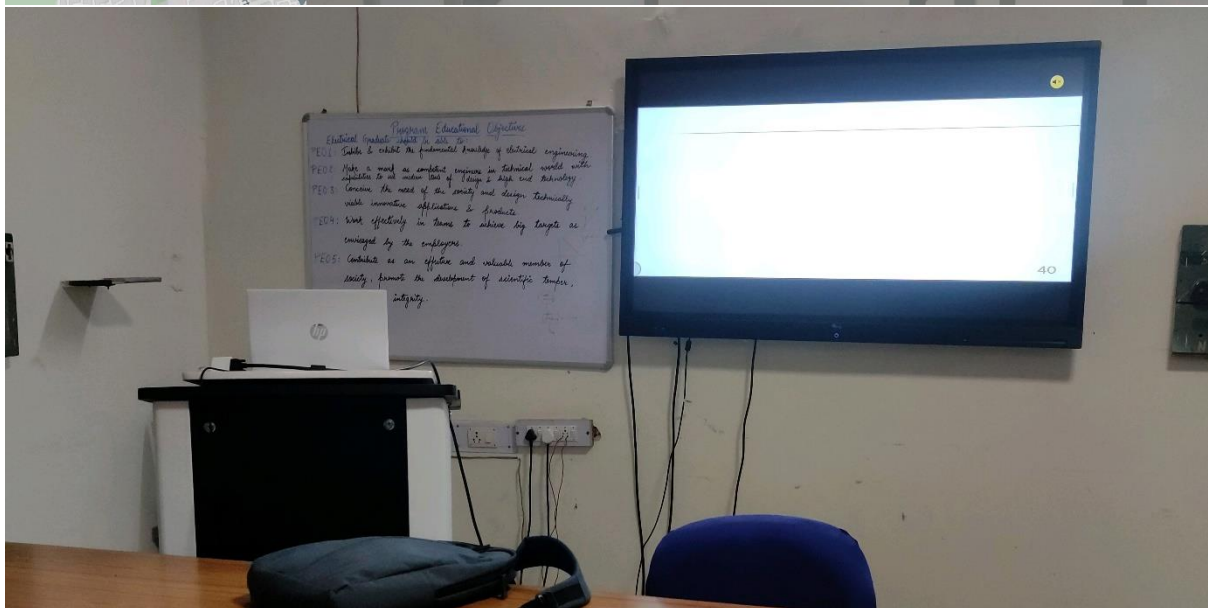
Electrical Department, MBM Engineering College, Airport Rd, Air Force Area, Jodhpur, Rajasthan 342011, India

Jodhpur
Rajasthan
India



33°C
91°F

2021-09-02(Thu) 11:34(am)




Electrical Department, MBM Engineering College, Airport Rd, Air Force Area, Jodhpur, Rajasthan 342011, India

Jodhpur
Rajasthan
India



33°C
91°F

2021-09-02(Thu) 11:35(am)



Electrical Department, MBM Engineering College, Airport Rd, Air Force Area, Jodhpur, Rajasthan 342011, India

Jodhpur
Rajasthan
India



33°C
91°F

2021-09-02(Thu) 11:35(am)




Electrical Department, MBM Engineering College, Airport Rd, Air Force Area, Jodhpur, Rajasthan 342011, India

Jodhpur
Rajasthan
India



33°C
91°F

2021-09-02(Thu) 11:35(am)



Residency Rd, Air Force Area, Jodhpur, Rajasthan 342011, India

Jodhpur
Rajasthan
India



33°C
91°F

2021-09-02(Thu) 11:36(am)



Residency Rd, Air Force Area, Jodhpur, Rajasthan 342011, India

Jodhpur
Rajasthan
India



33°C
91°F

2021-09-02(Thu) 11:36(am)



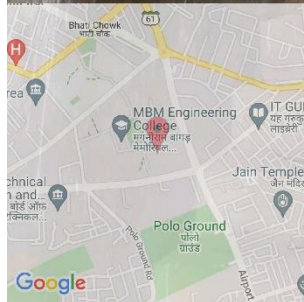

Residency Rd, Air Force Area, Jodhpur, Rajasthan 342011, India

Jodhpur
Rajasthan
India



33°C
91°F

2021-09-02(Thu) 11:37(am)



Residency Rd, Air Force Area, Jodhpur, Rajasthan 342011, India

Jodhpur
Rajasthan
India



33°C
91°F

2021-09-02(Thu) 11:37(am)



Residency Rd, Air Force Area, Jodhpur, Rajasthan 342011, India

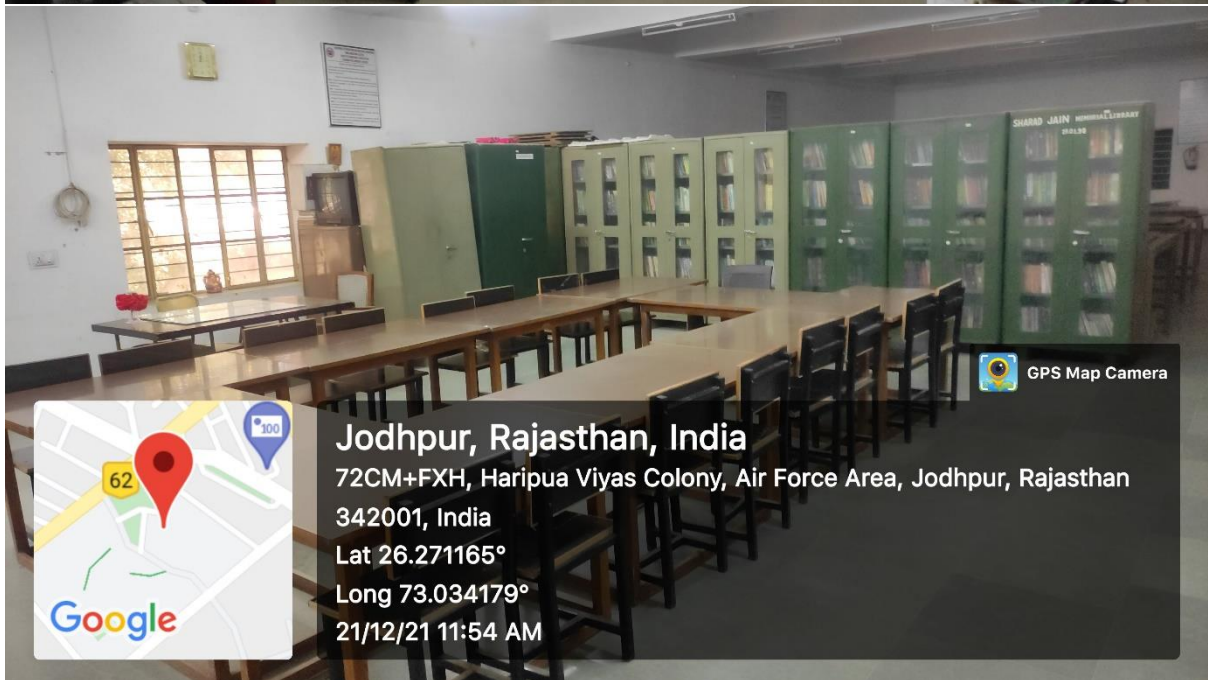
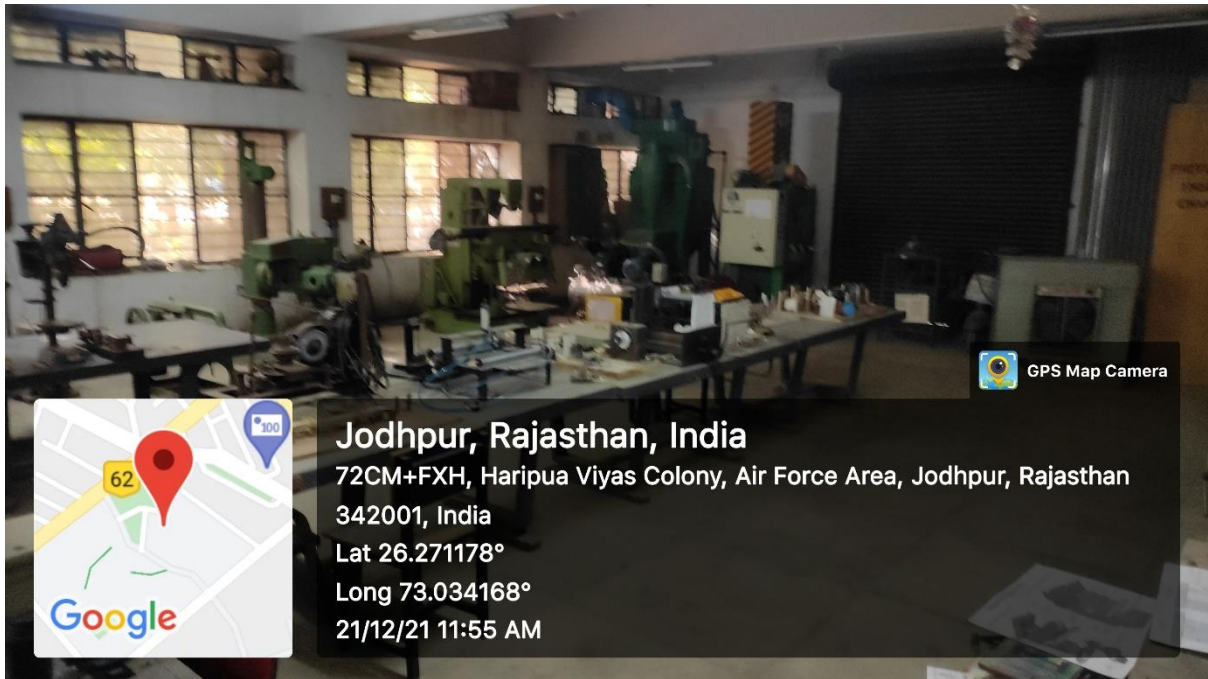
Jodhpur
Rajasthan
India



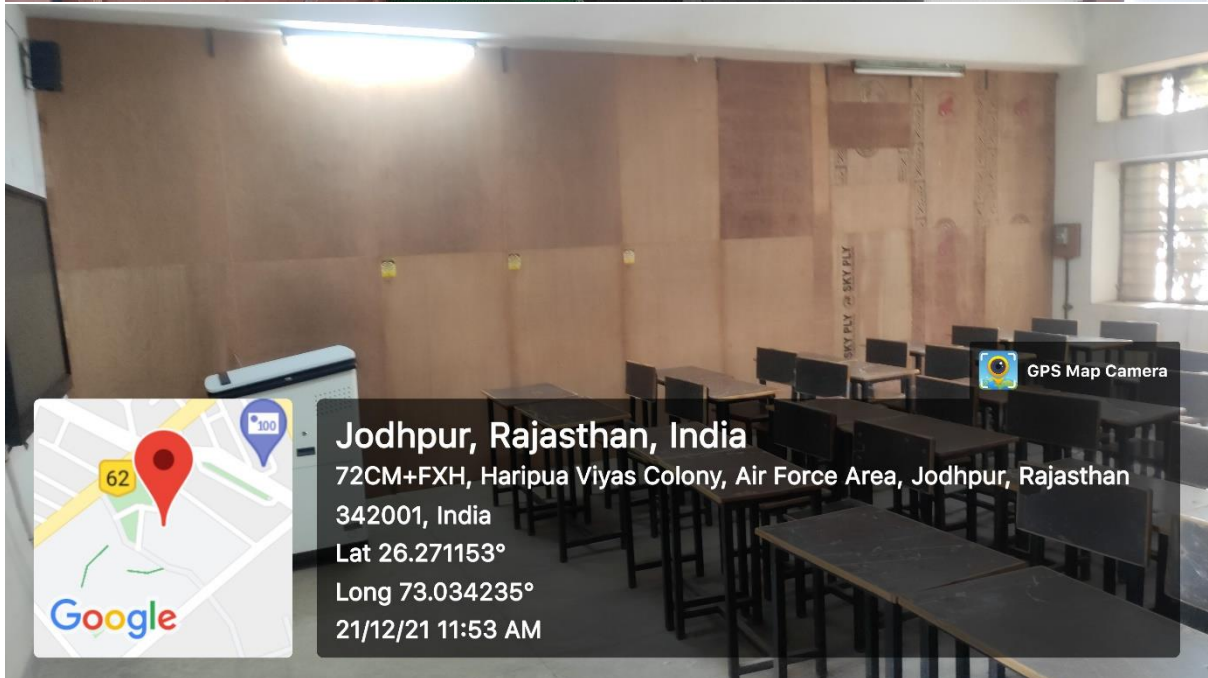
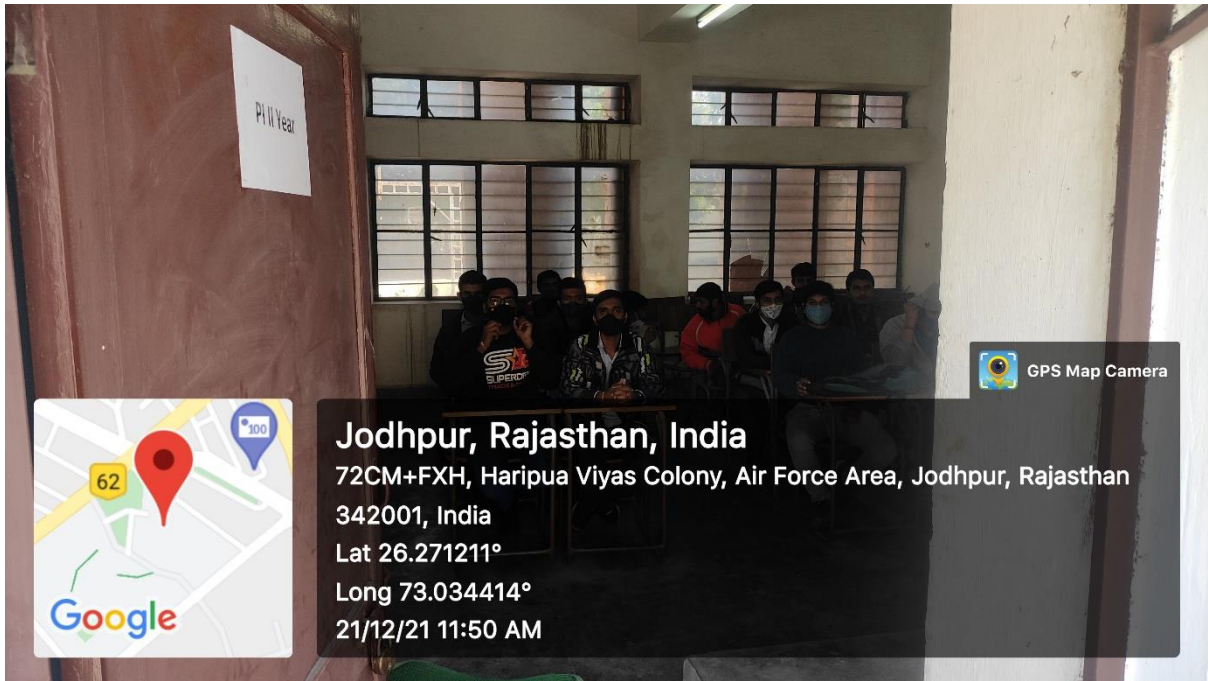
35°C

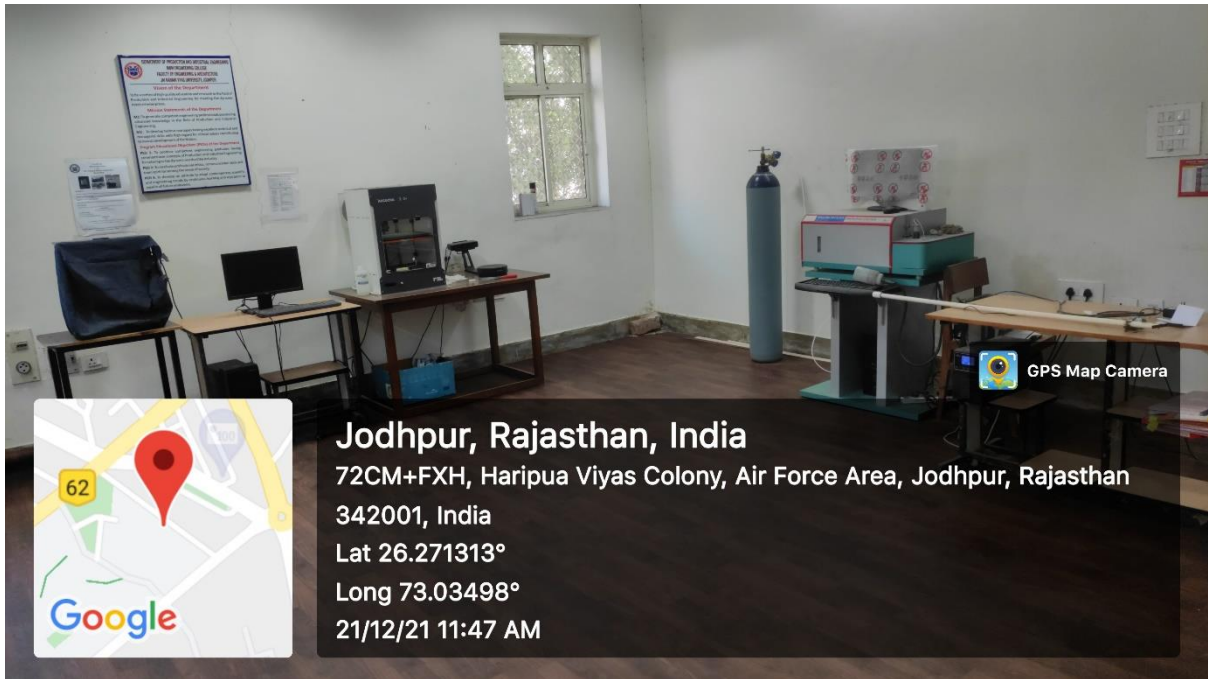
95°F

2021-09-02(Thu) 02:34(pm)









Jodhpur, Rajasthan, India

72CM+FXH, Haripua Viyas Colony, Air Force Area, Jodhpur, Rajasthan

342001, India

Lat 26.271313°

Long 73.03498°

21/12/21 11:47 AM